
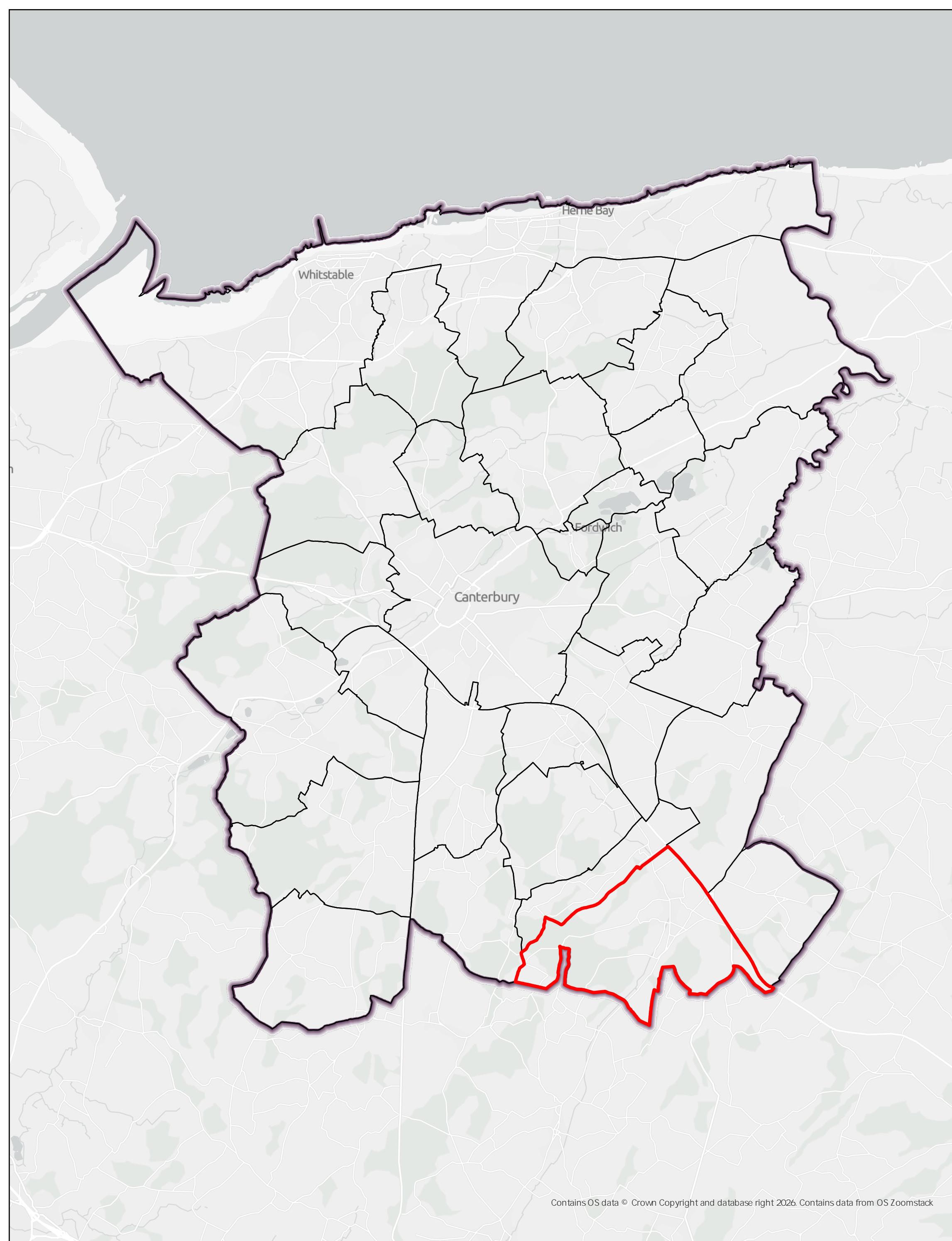
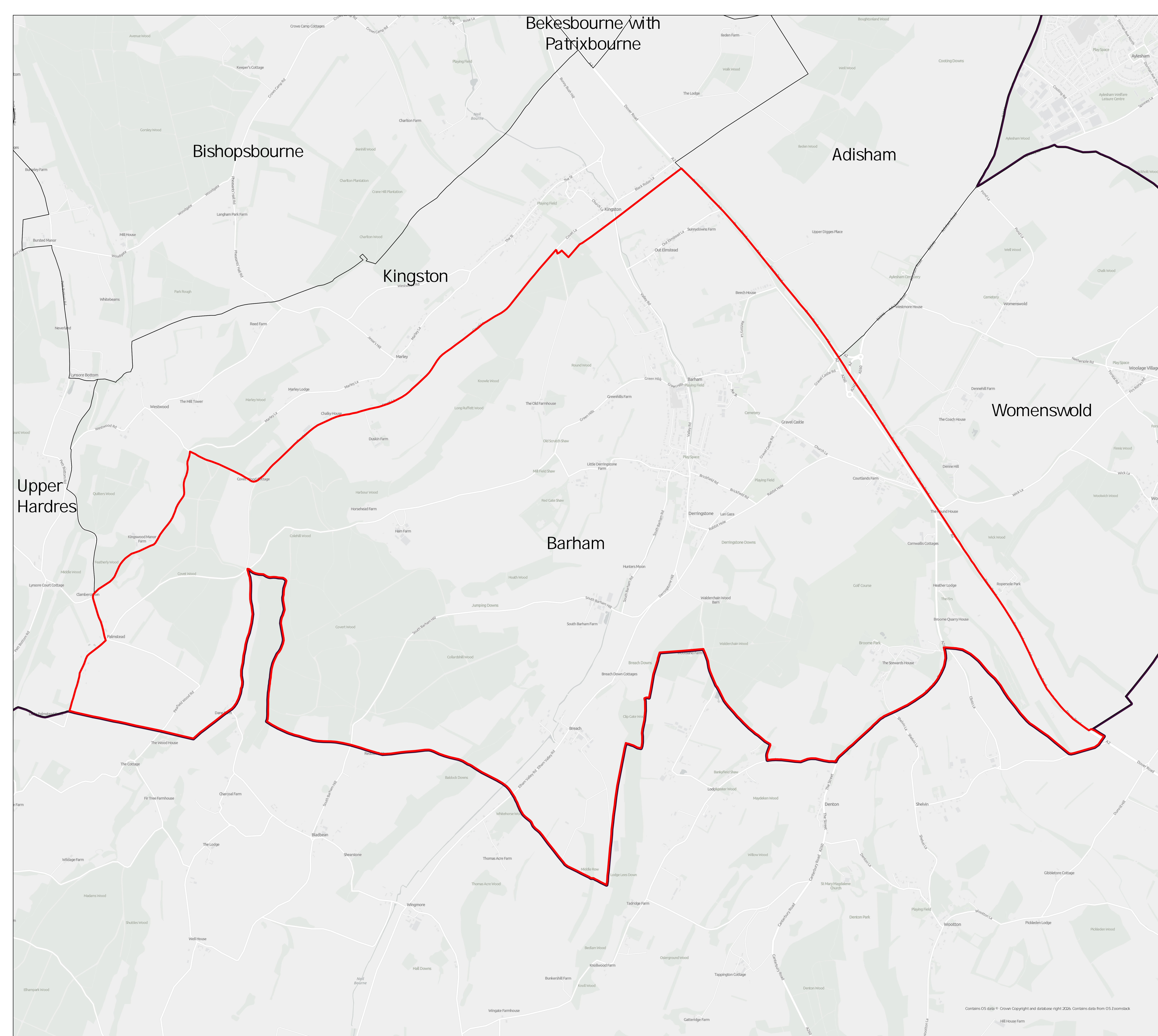
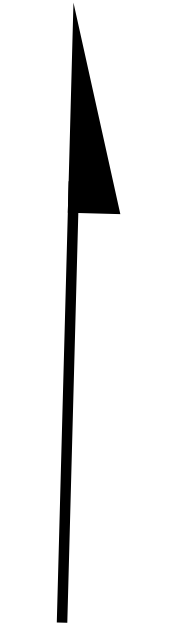




Parish: Adisham
Area: 11820782.2 Square Kilometers
1182.08 Hectares


	Parishes
	District Boundary

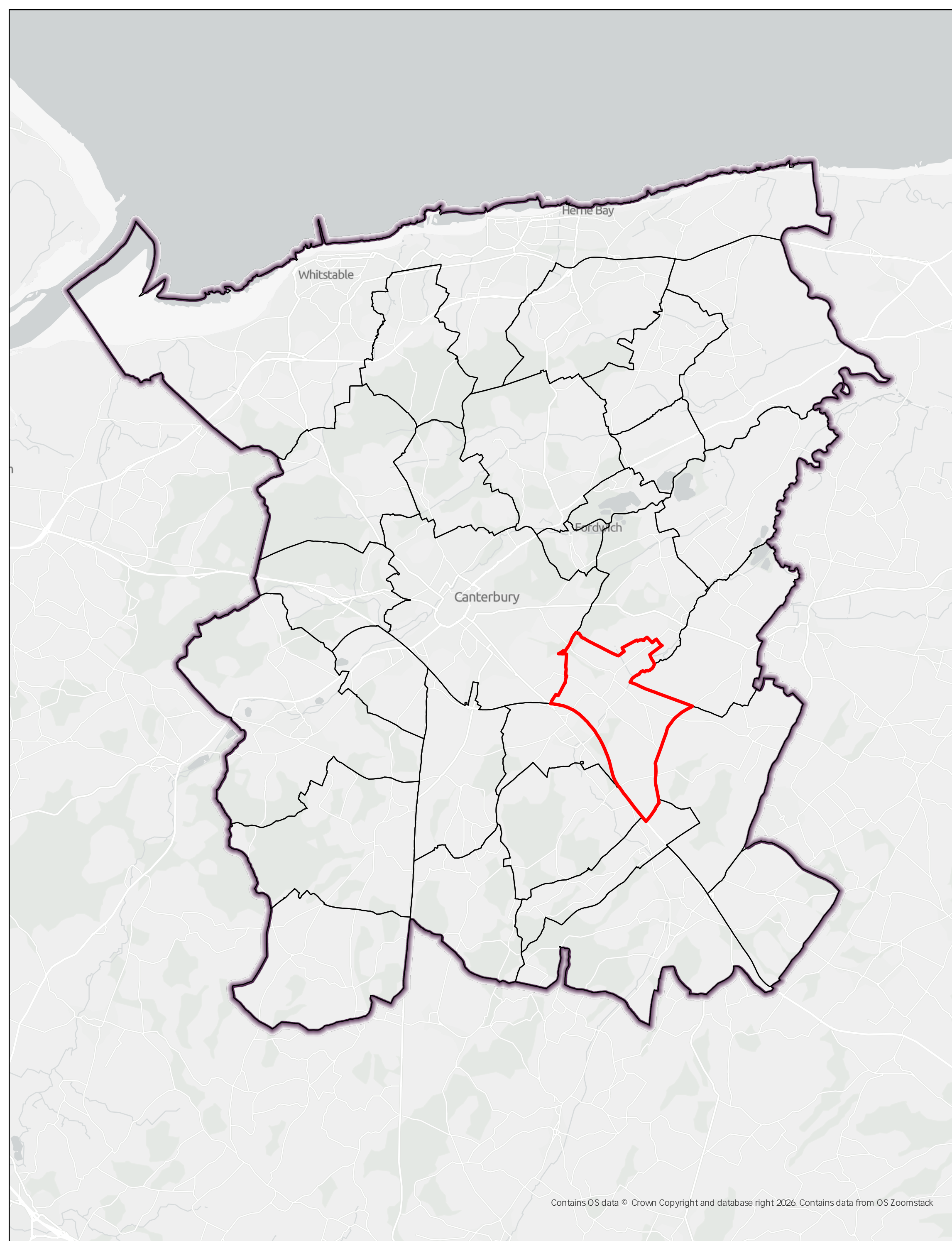
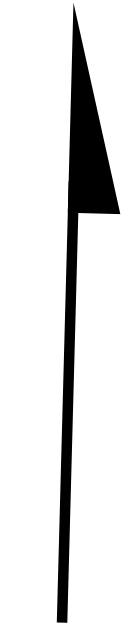




Parish: Barham
Area: 14571827.22 Square Kilometers
1457.18 Hectares

-  Parishes
-  District Boundary

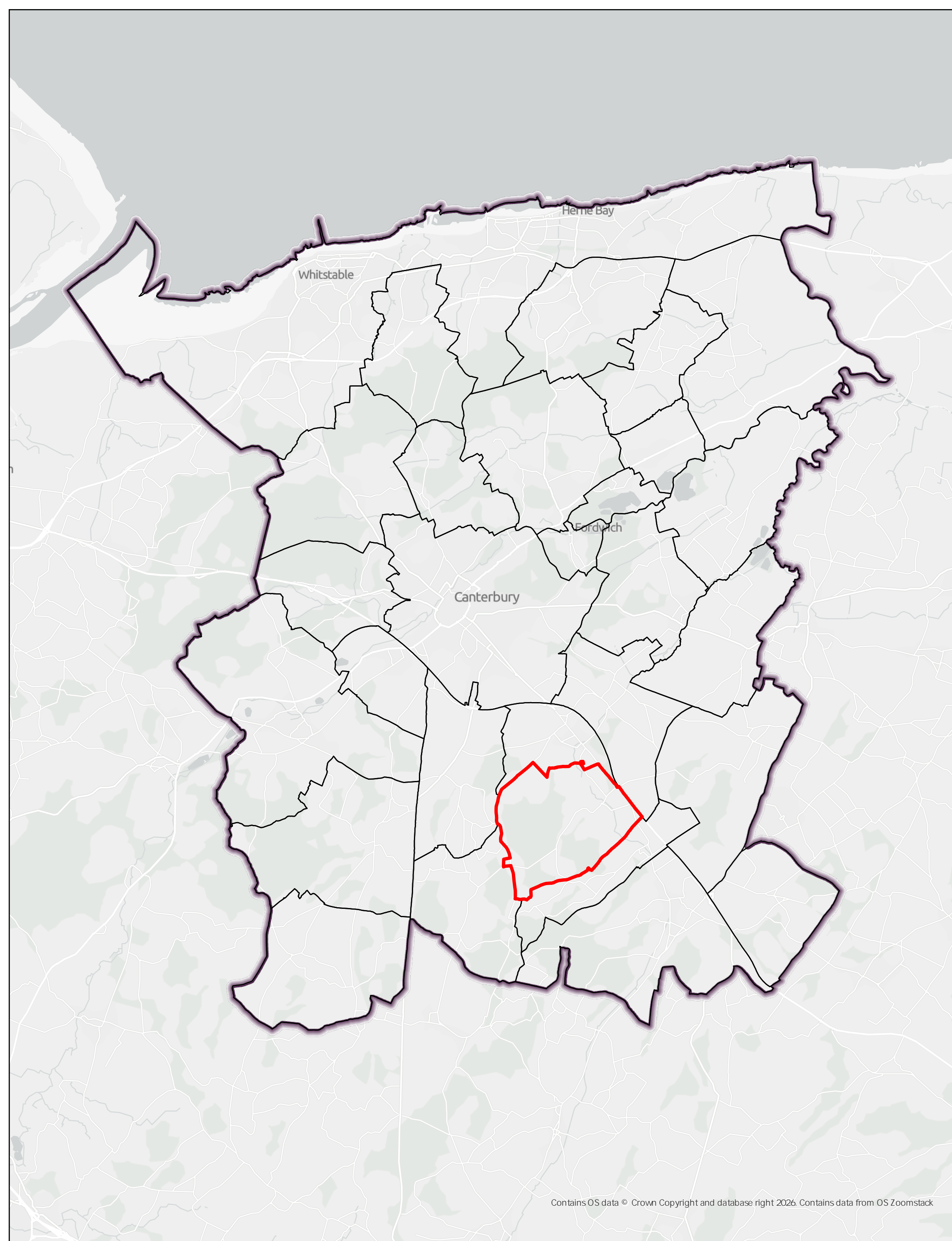
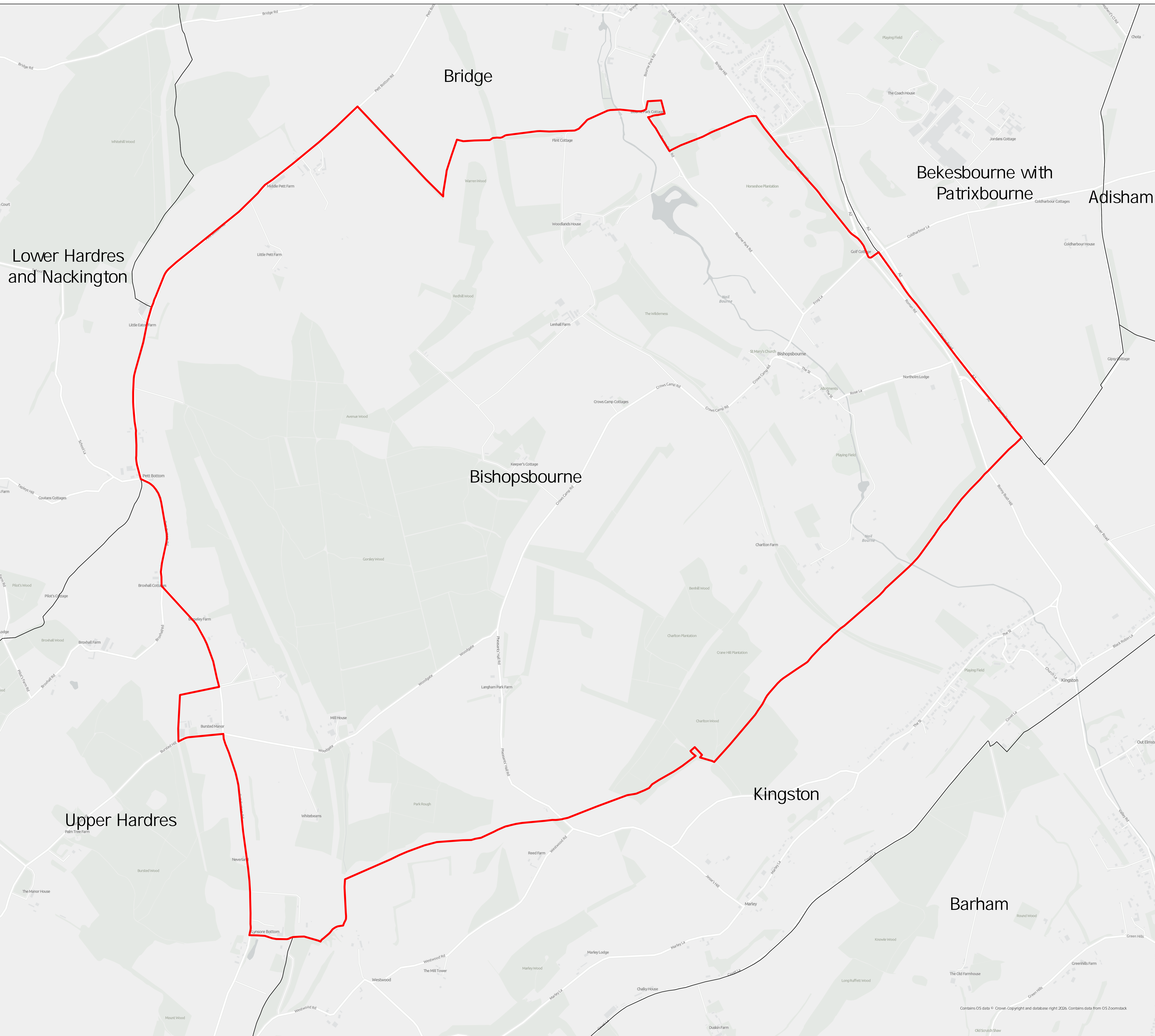
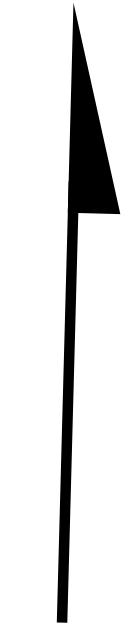




Parish: Bokesbourne with Patrixbourne
Area: 8247908.95 Square Kilometers
824.79 Hectares

- Parishes
- District Boundary

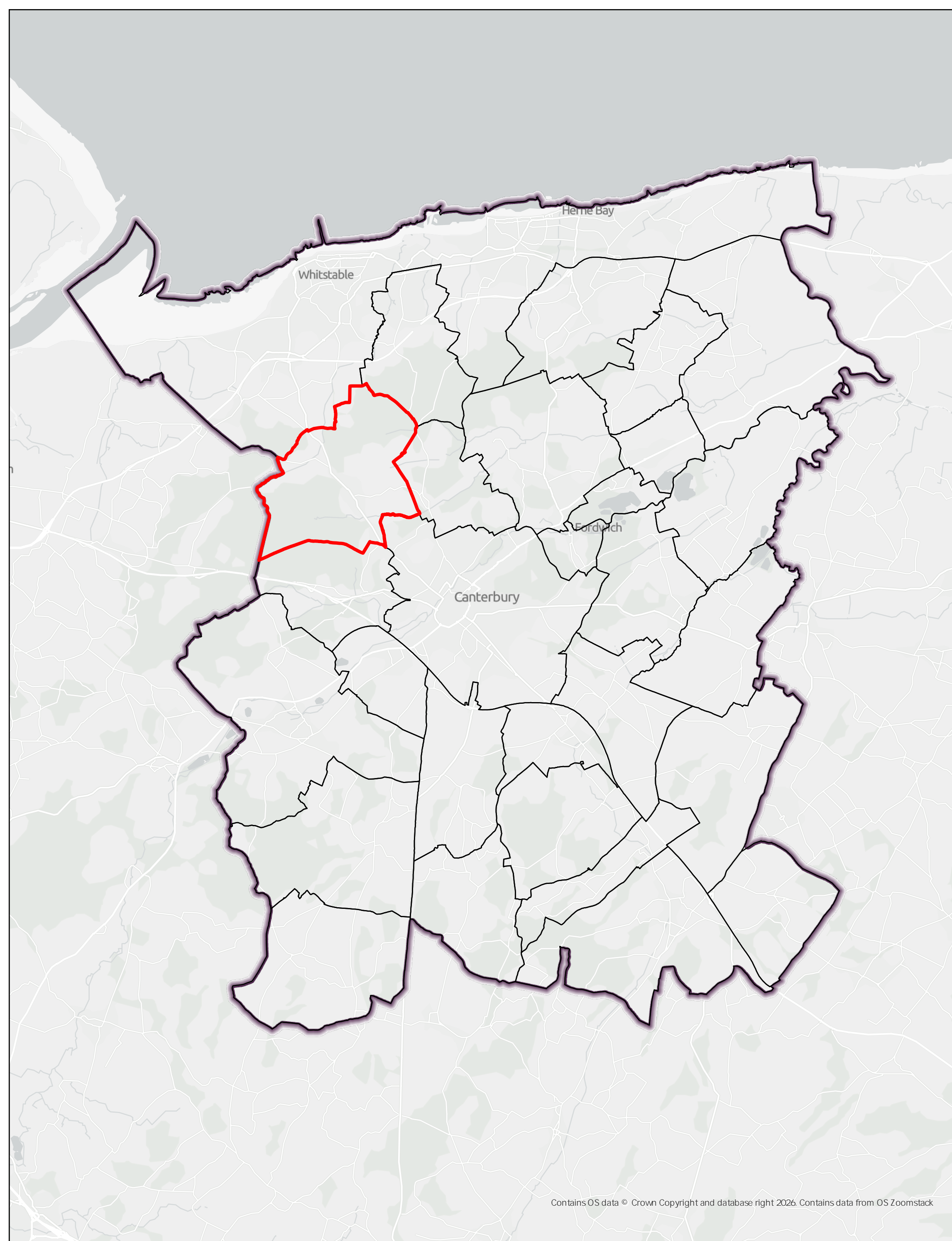
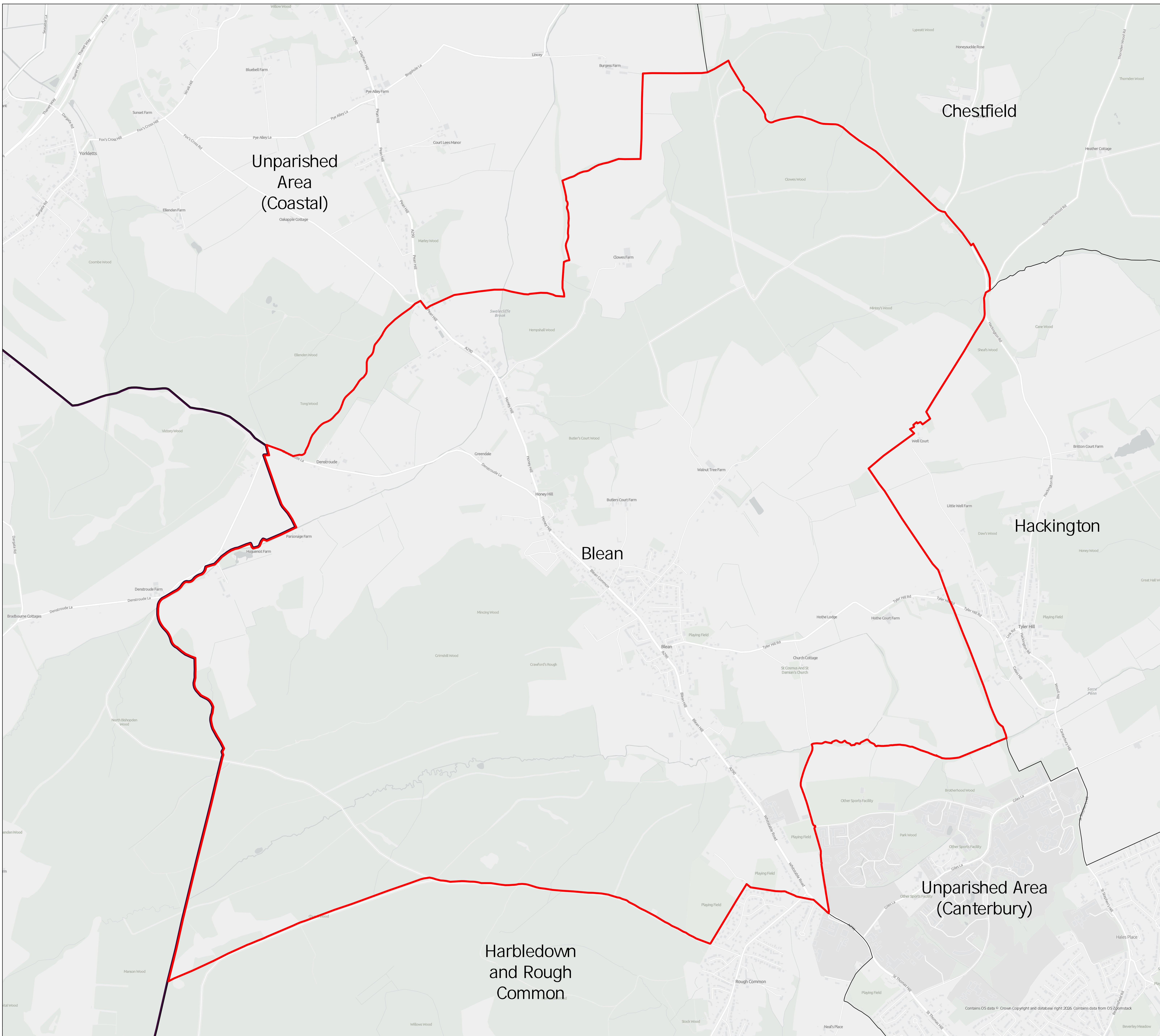




Parish: Bishopsbourne
Area: 9185994.44 Square Kilometers
918.6 Hectares


- Parishes
- District Boundary

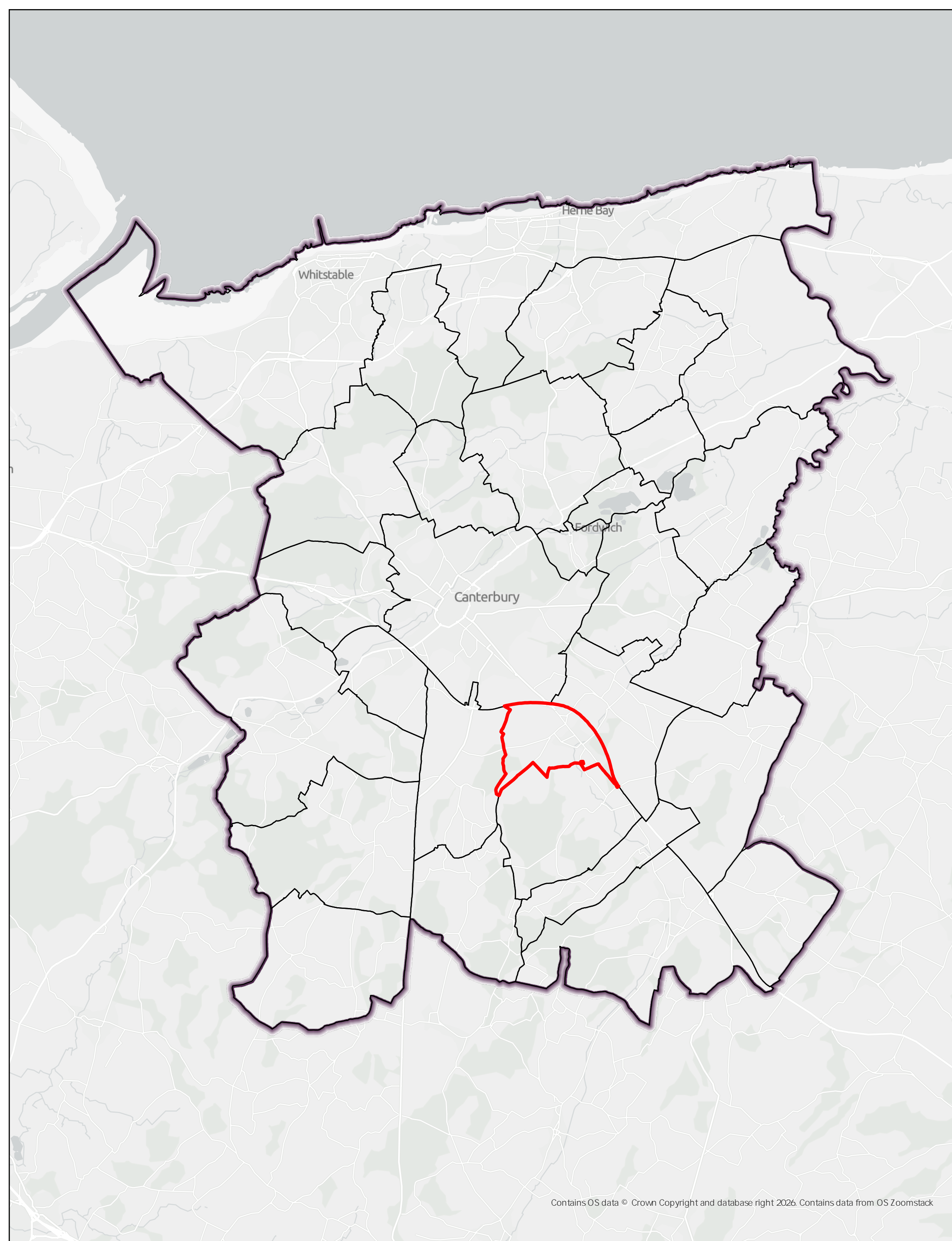
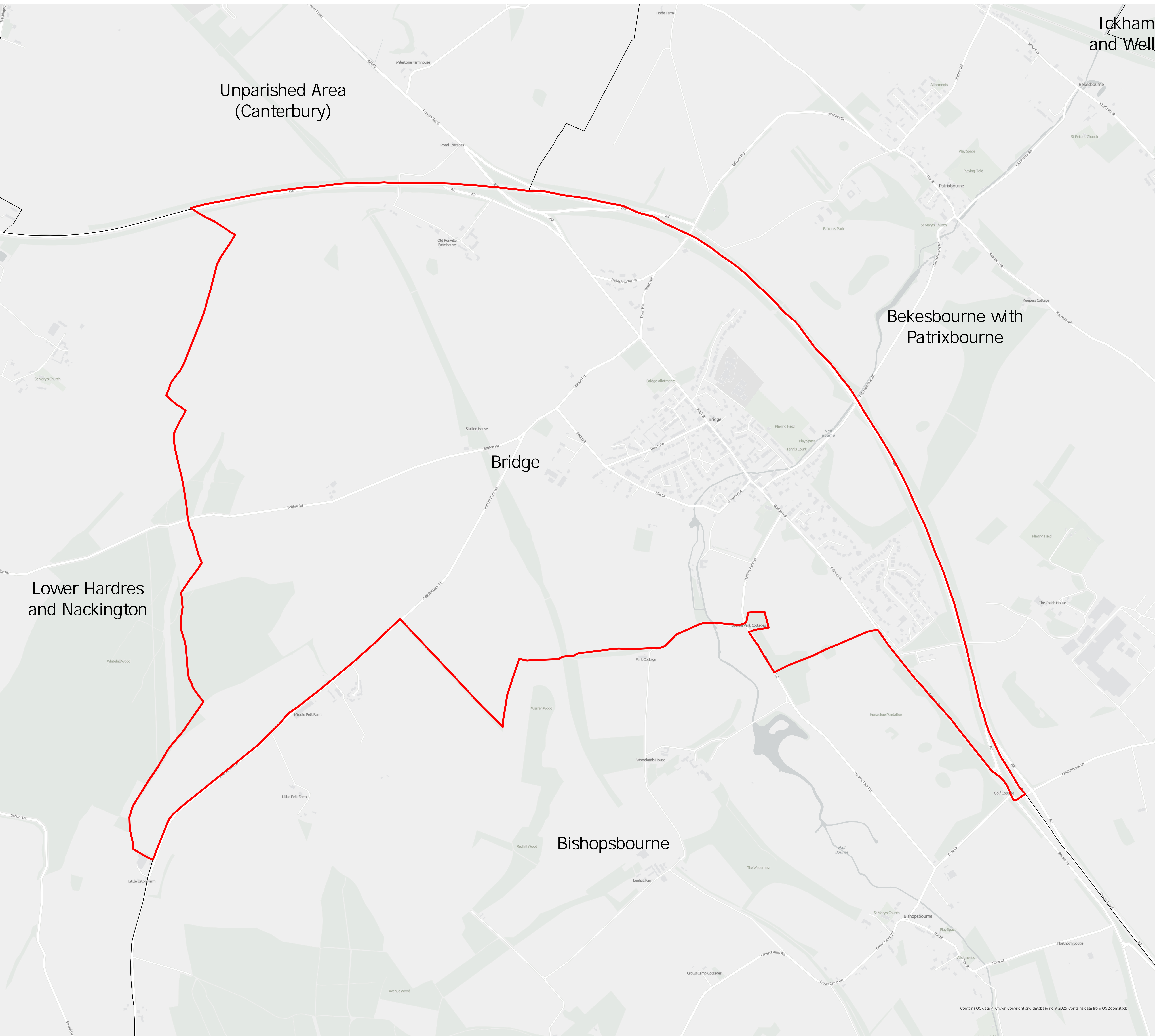






Parish: Blean
Area: 12287164.2 Square Kilometers
1228.72 Hectares

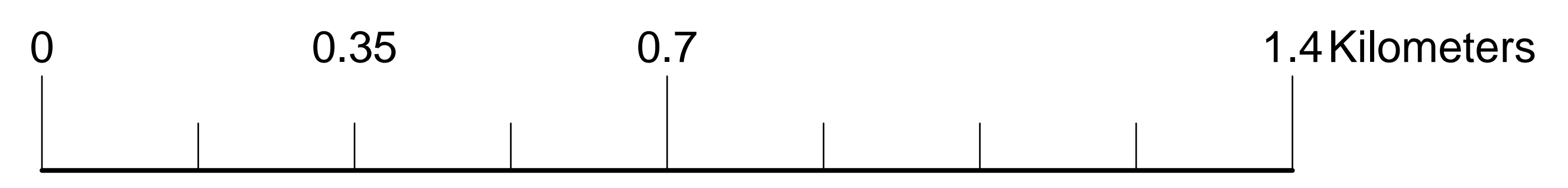
	Parishes
	District Boundary

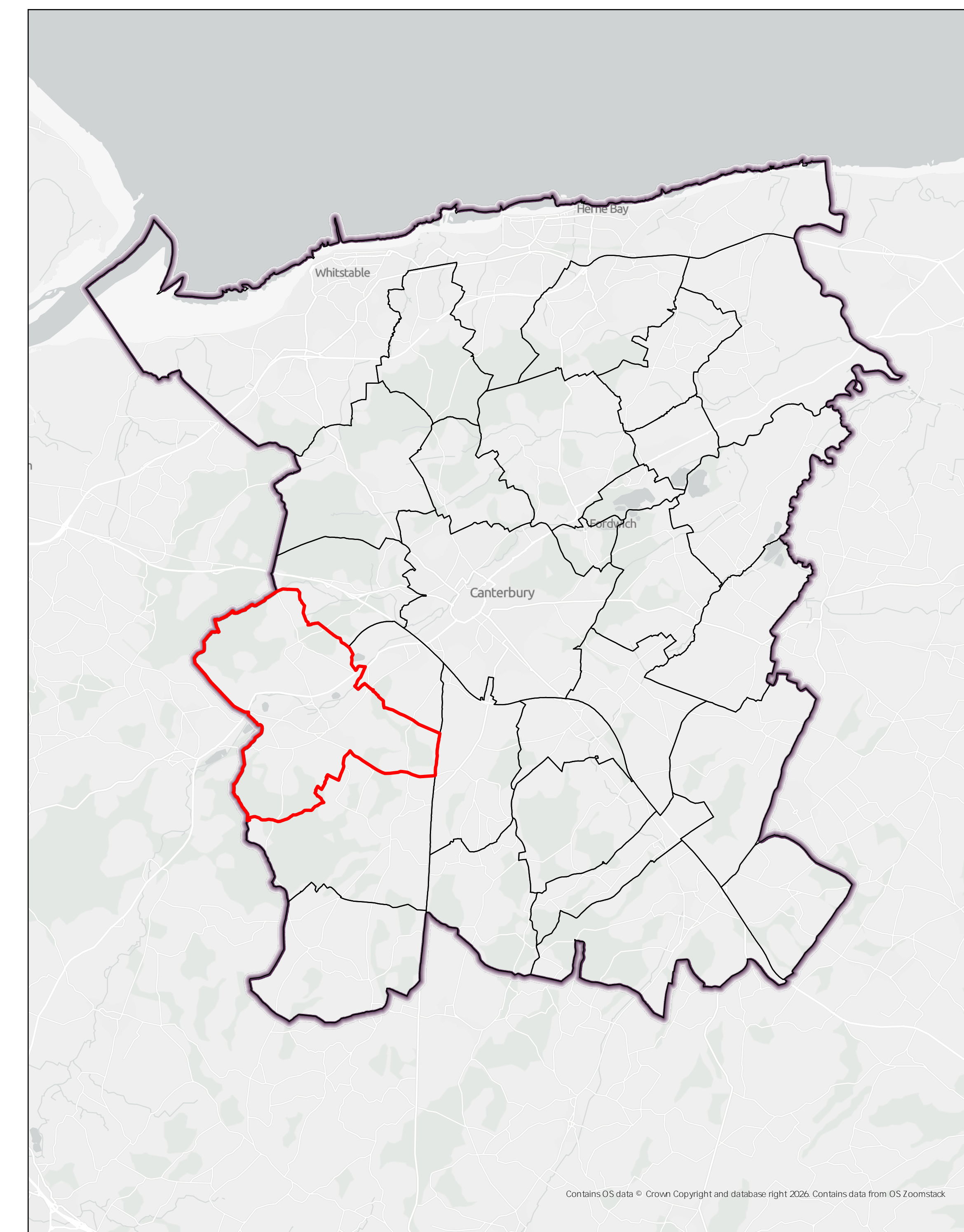
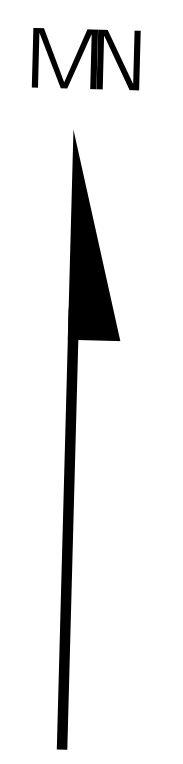




Parish: Bridge
Area: 4318772.52 Square Kilometers
431.88 Hectares

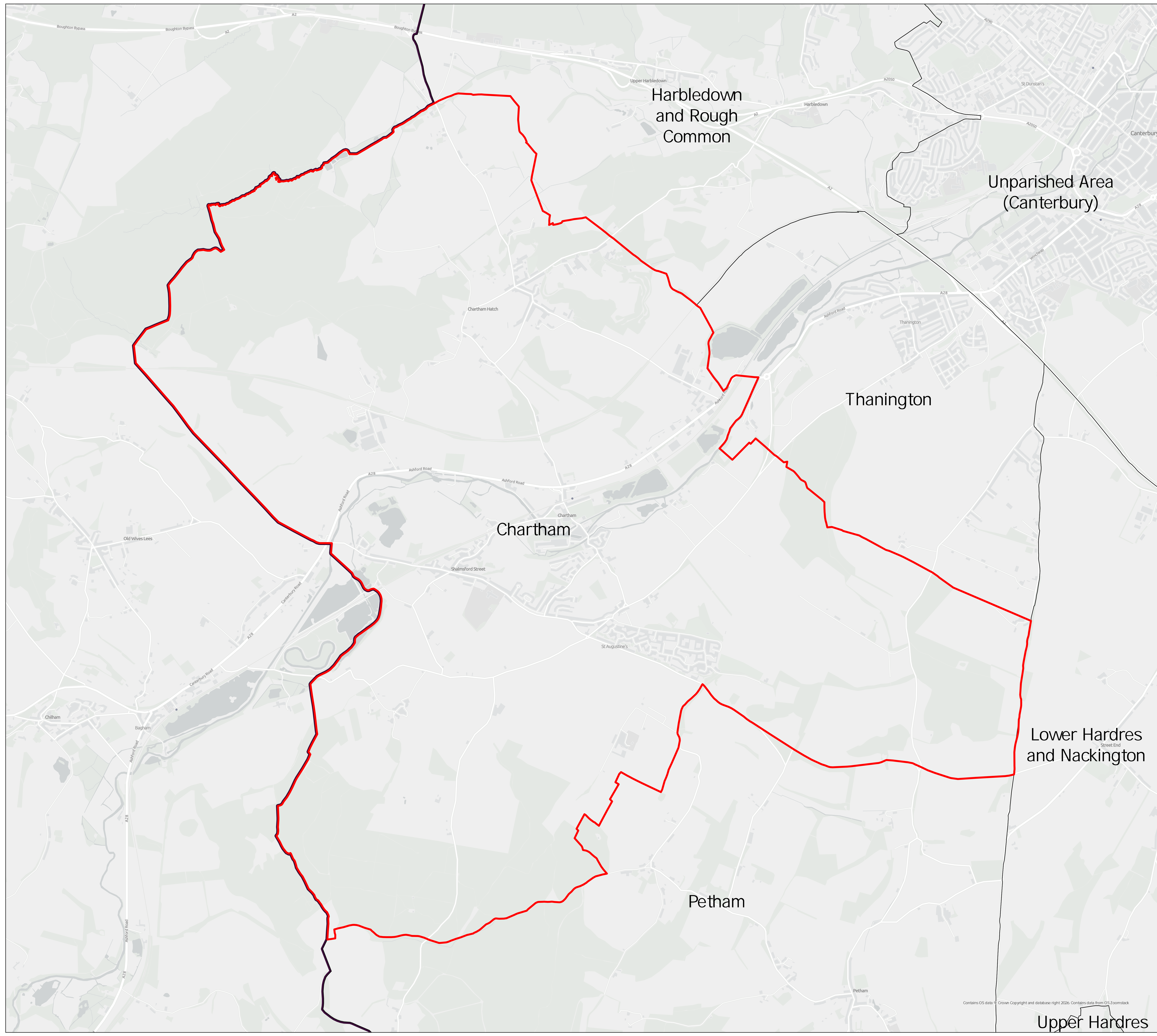
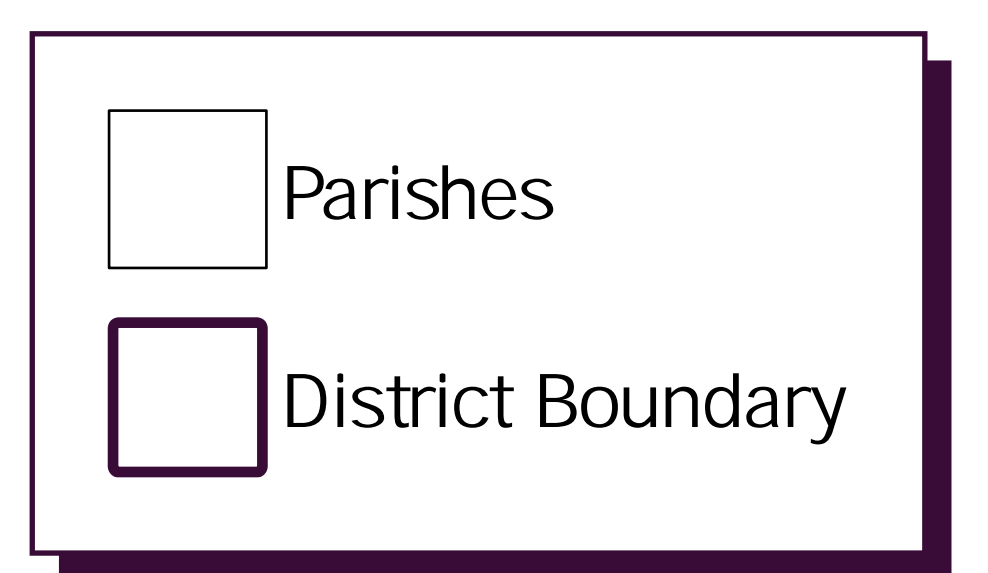
-  Parishes
-  District Boundary






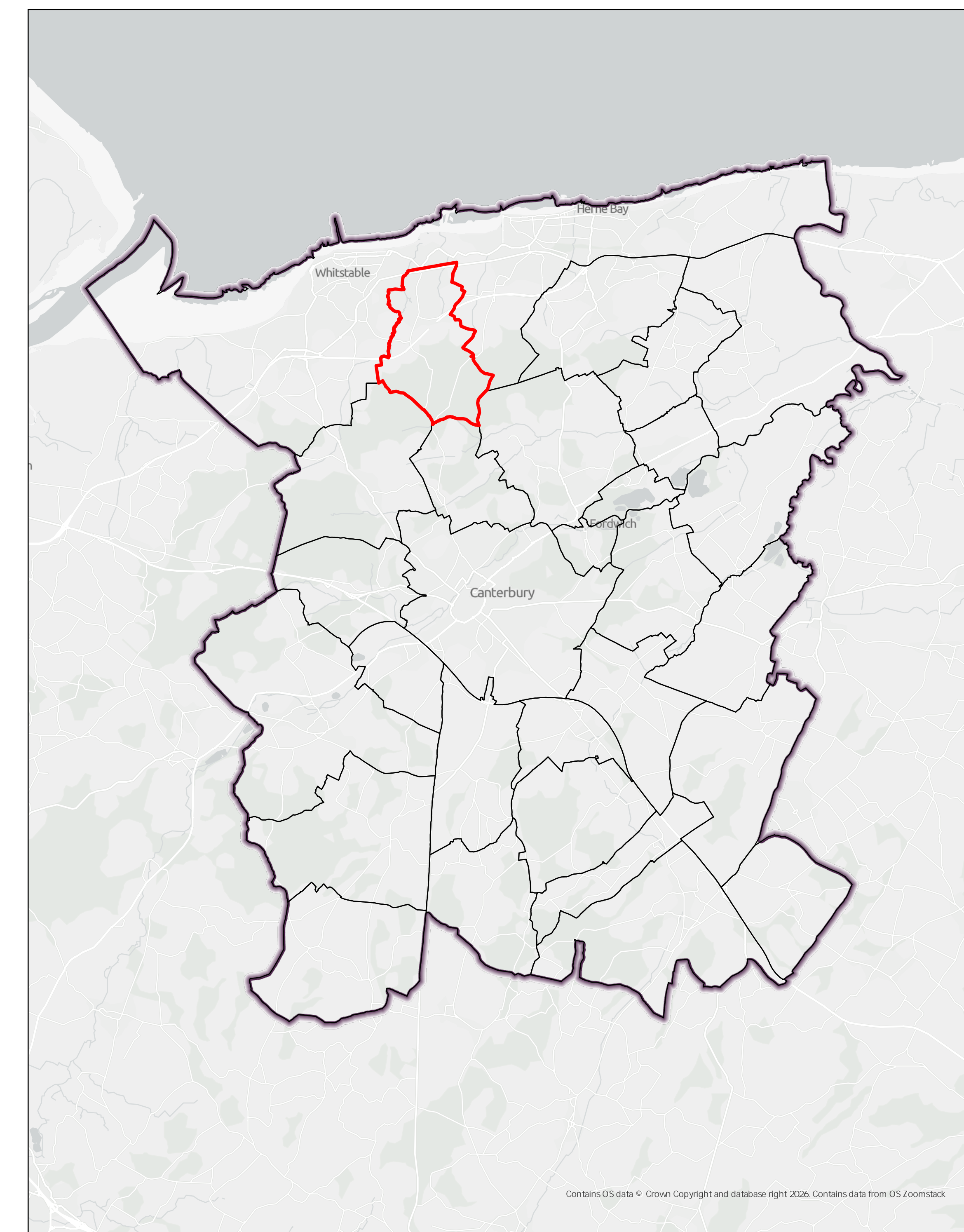
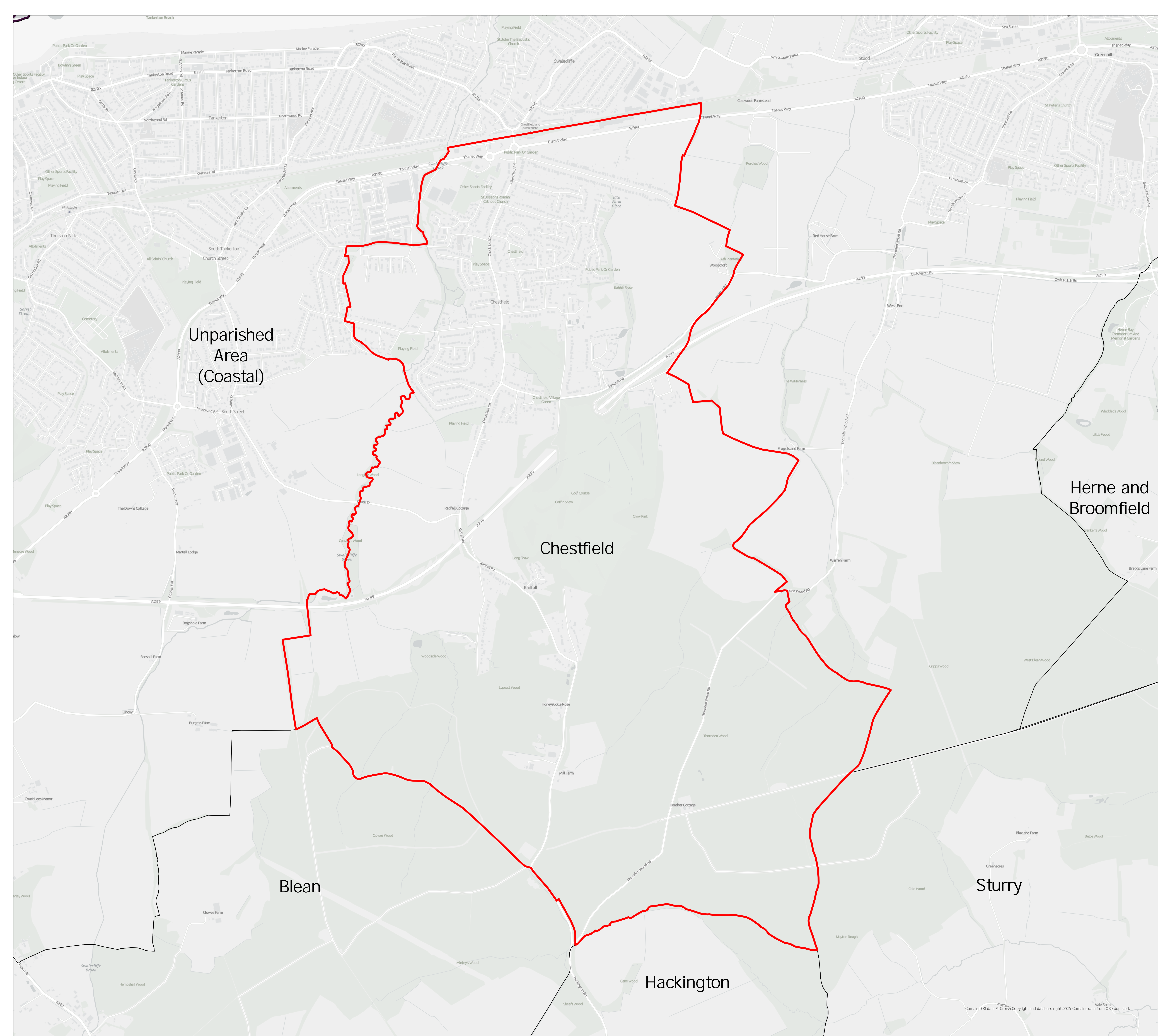
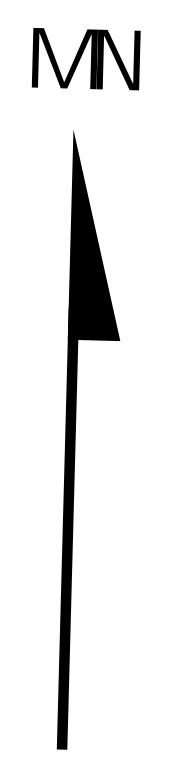
Contains OS data © Crown Copyright and database right 2020. Contains data from OS Zoomstack

Parish: Chartham
Area: 20820922.25 Square Kilometers
2082.09 Hectares



Contains OS data © Crown Copyright and database right 2020. Contains data from OS Zoomstack




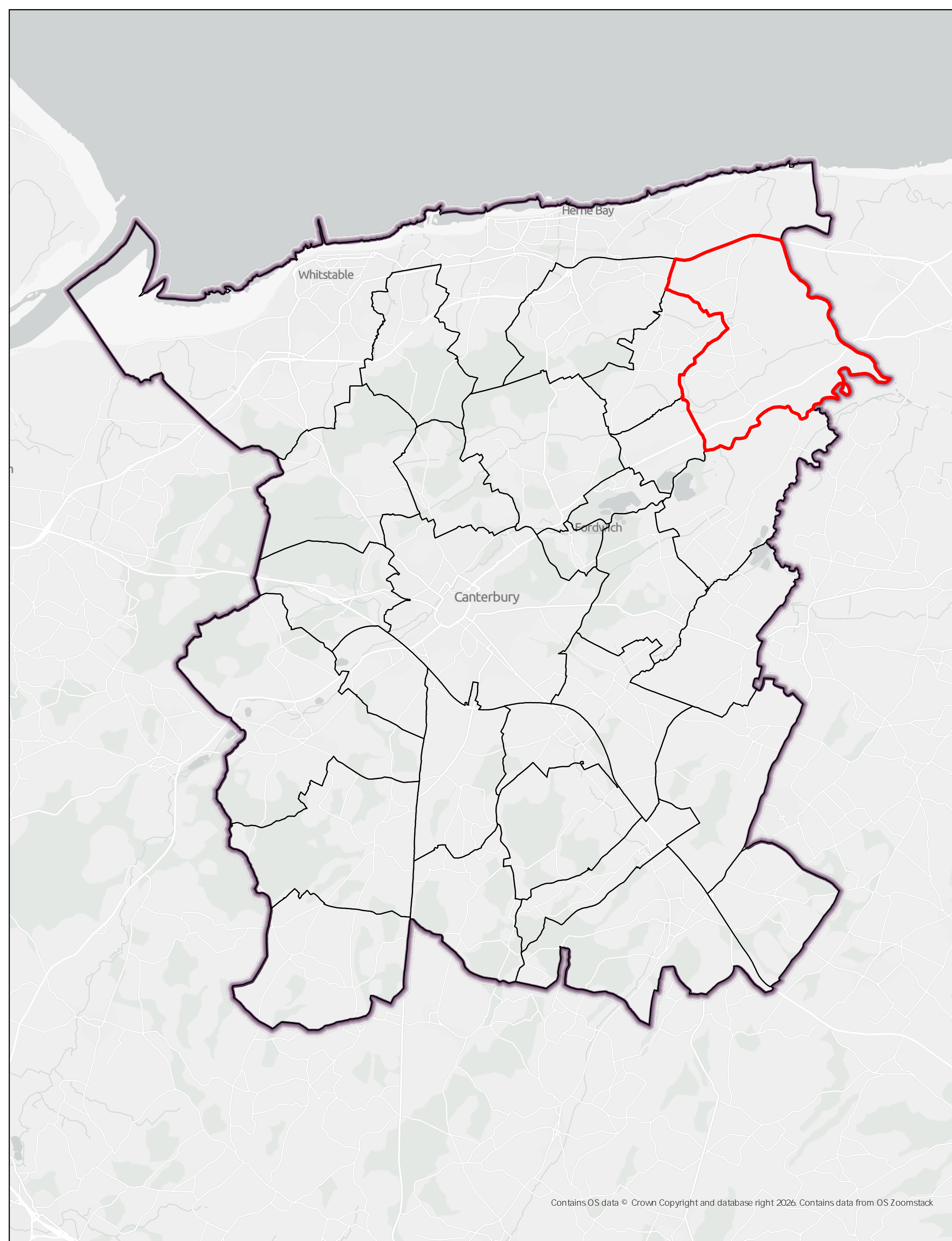
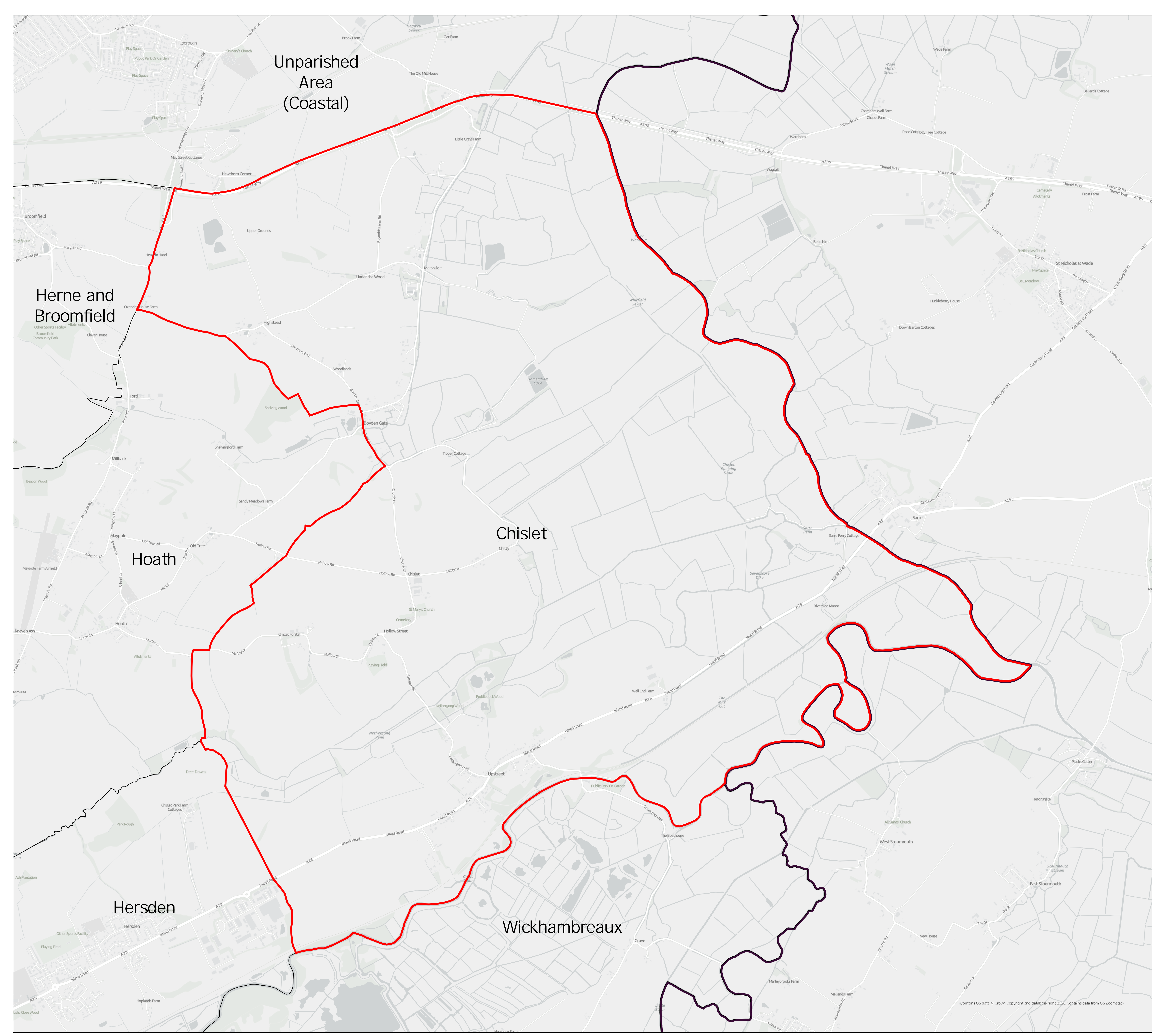
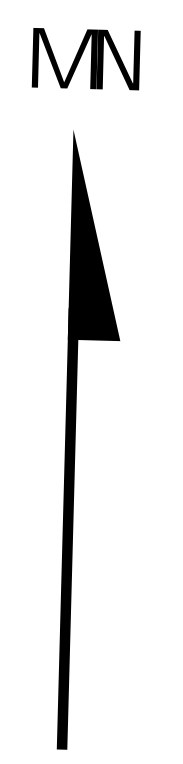


Parish: Chestfield
 Area: 8117028.28 Square Kilometers
 811.7 Hectares

Legend:


- Parishes
- District Boundary

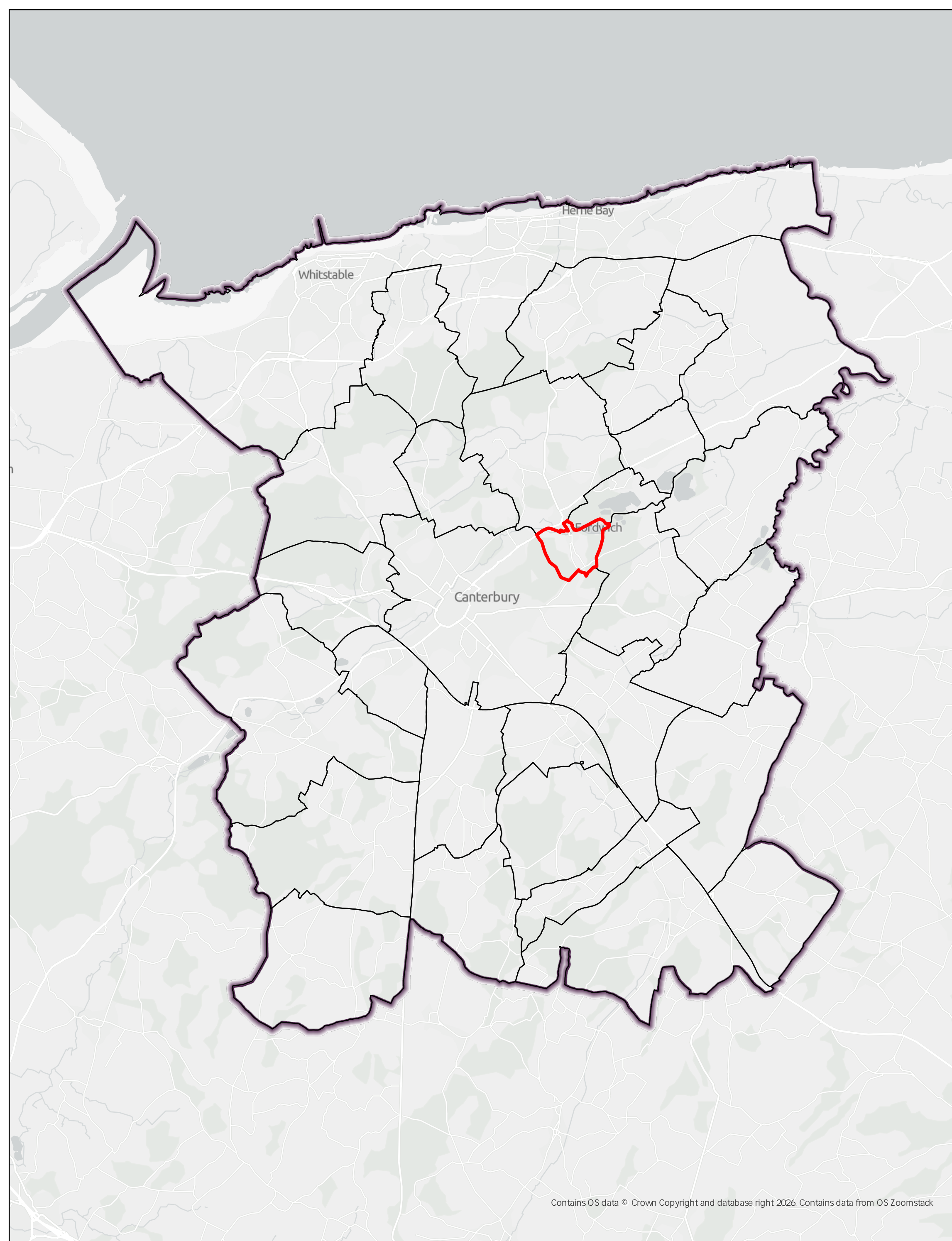
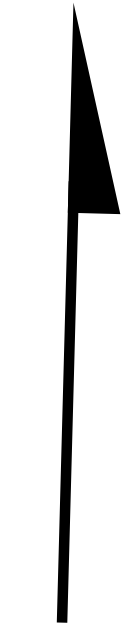





Parish: Chislet
Area: 17357273.57 Square Kilometers
1735.73 Hectares

	Parishes
	District Boundary





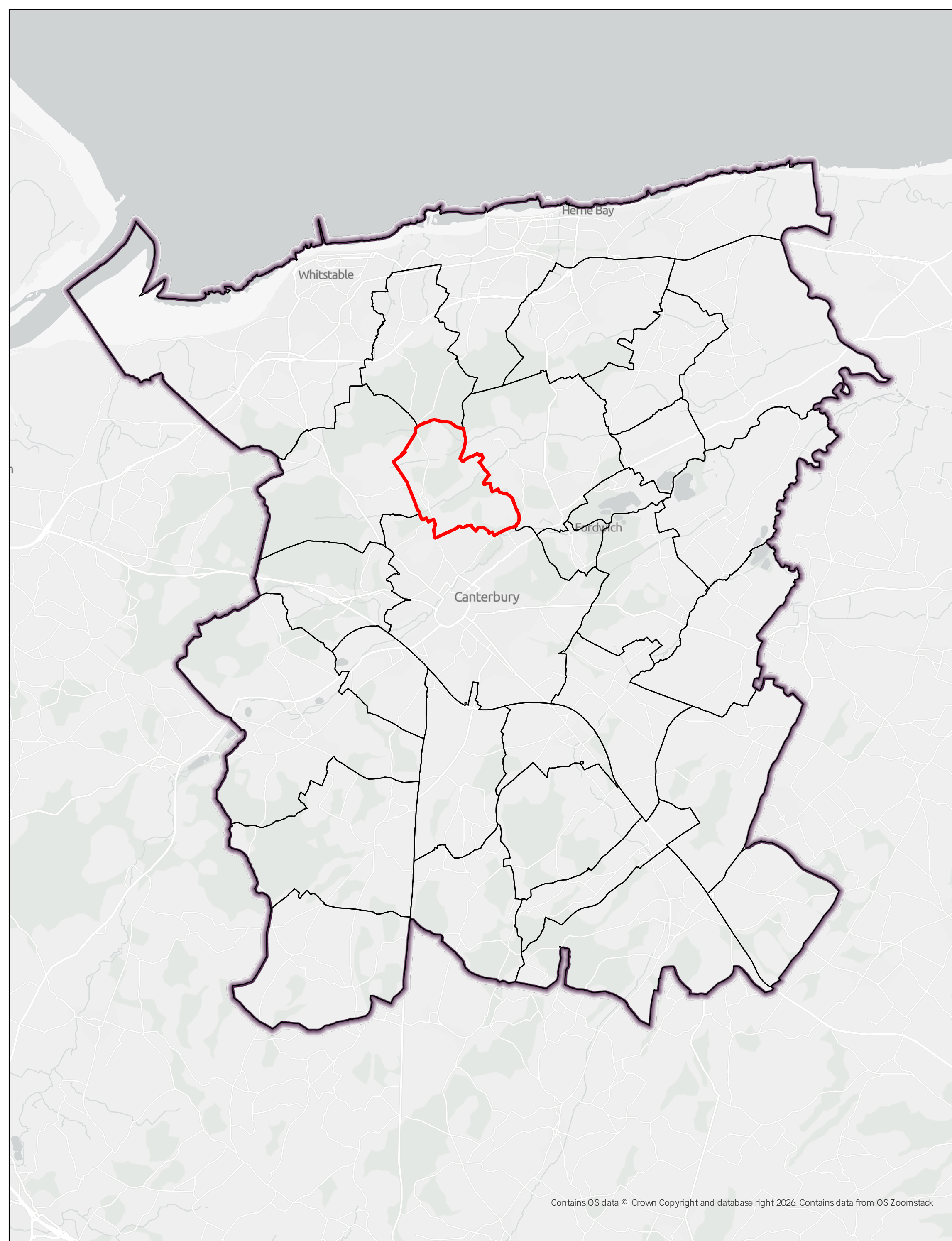
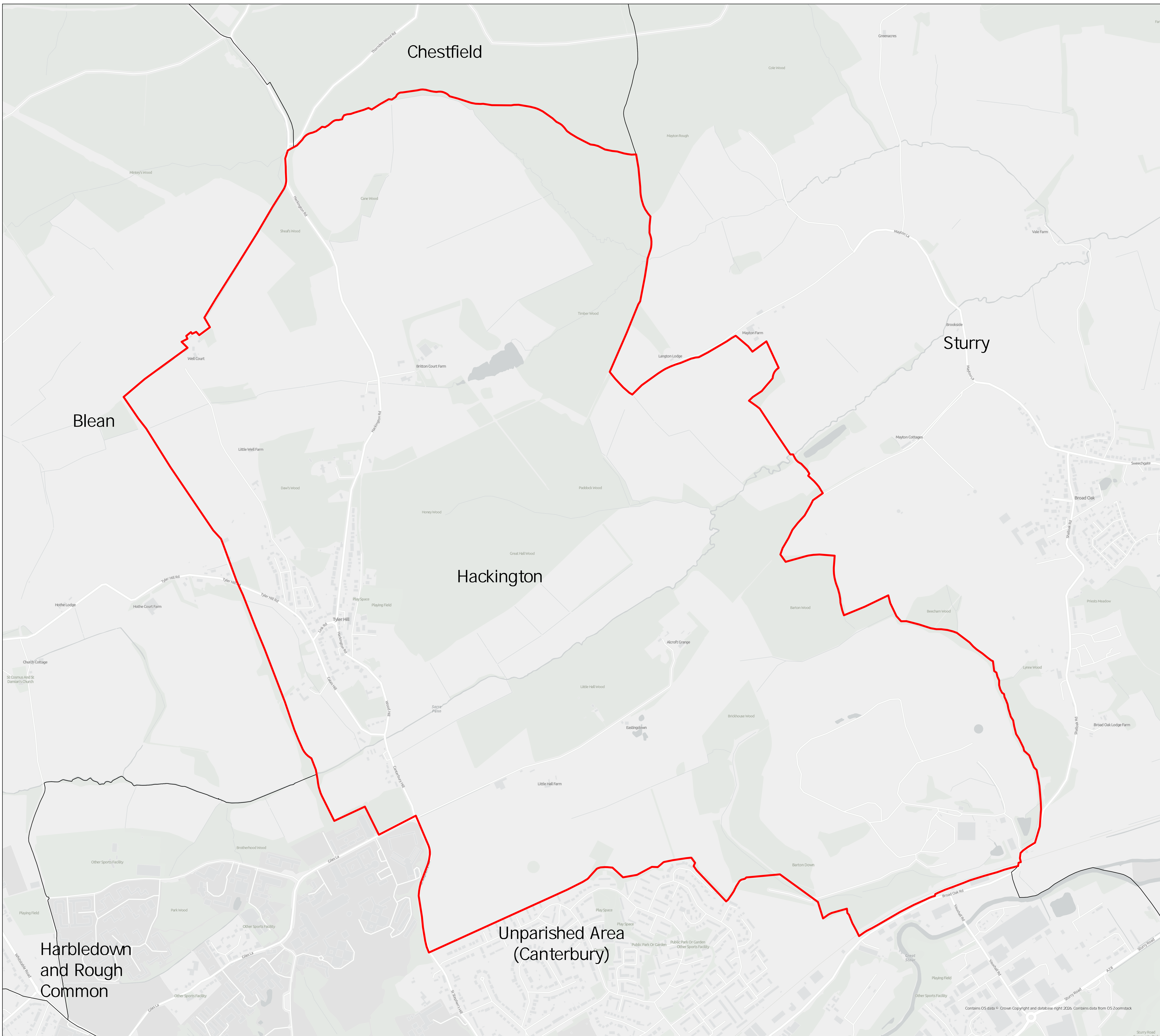
Parish: Fordwich
Area: 1819869.36 Square Kilometers
181.99 Hectares



- Parishes
- District Boundary

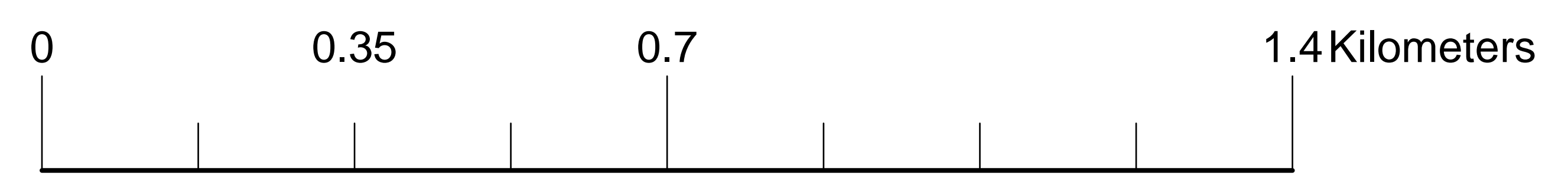
Contains OS data © Crown Copyright and database right 2020. Contains data from OS Zoomstack

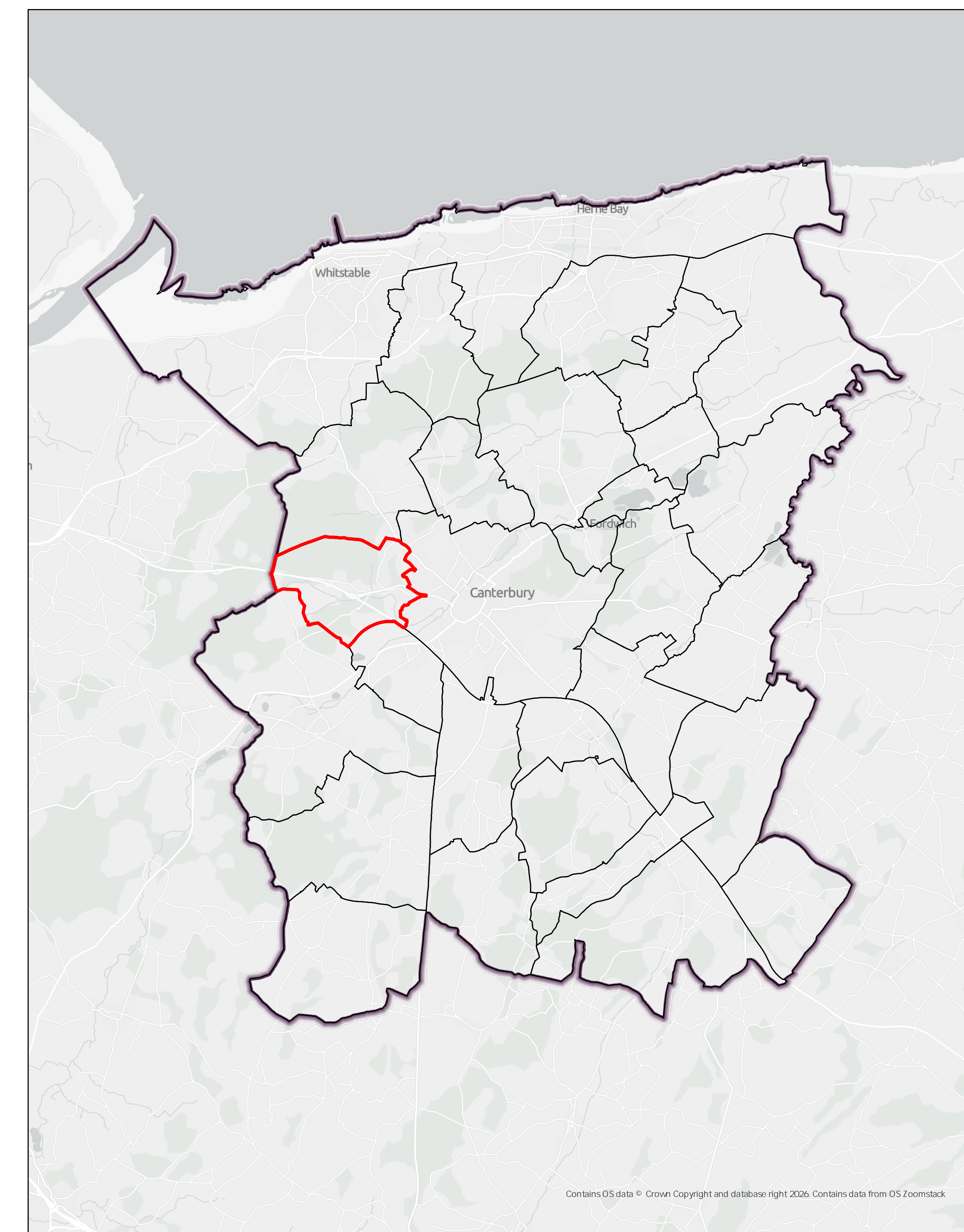
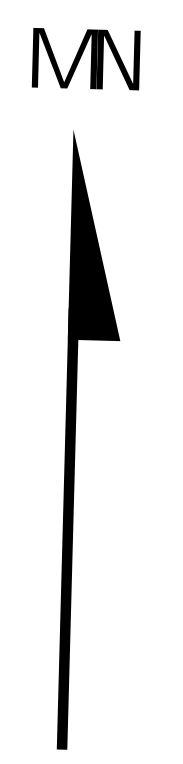
Contains OS data © Crown Copyright and database right 2020. Contains data from OS Zoomstack



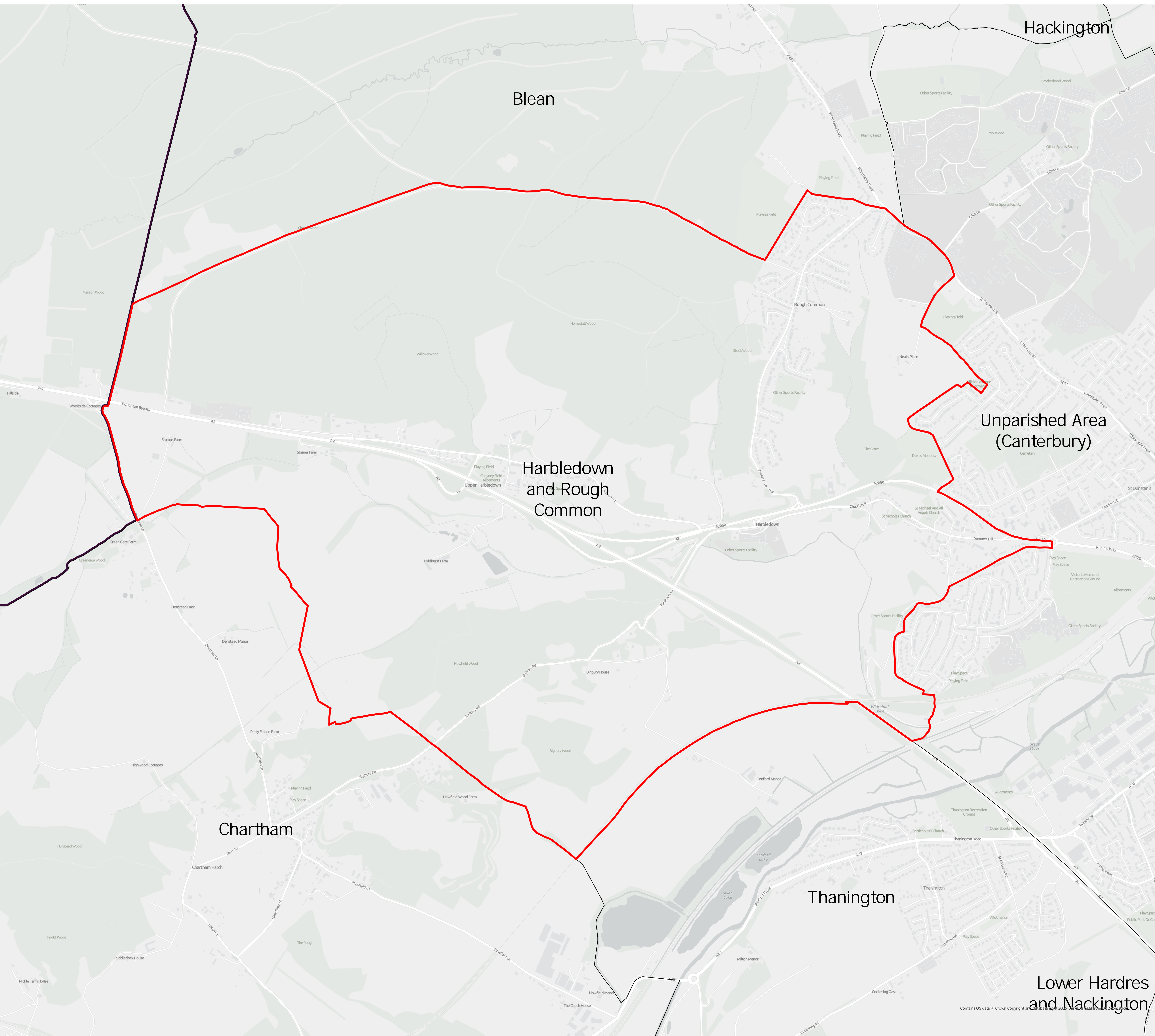
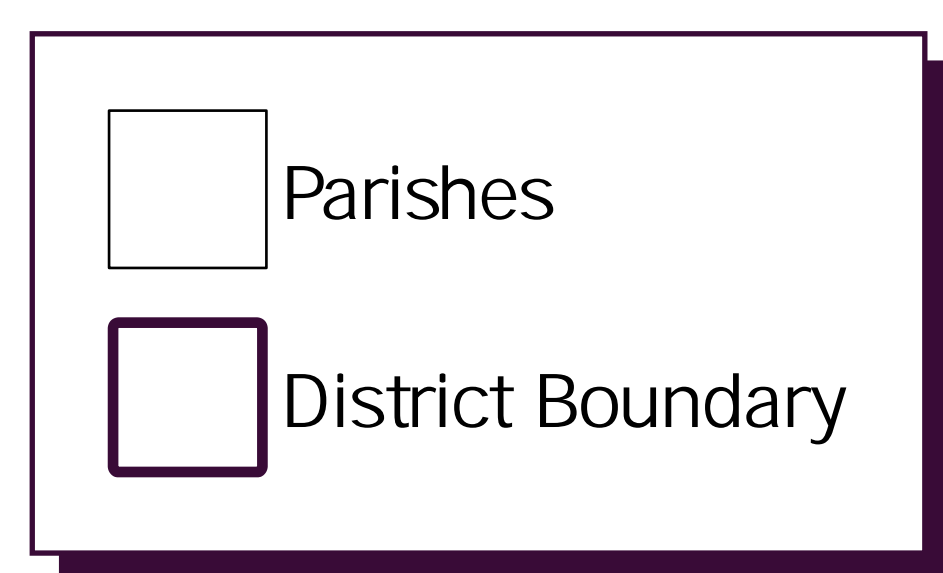
Parish: Hackington
Area: 591 7096.55 Square Kilometers
591.71 Hectares

	Parishes
	District Boundary

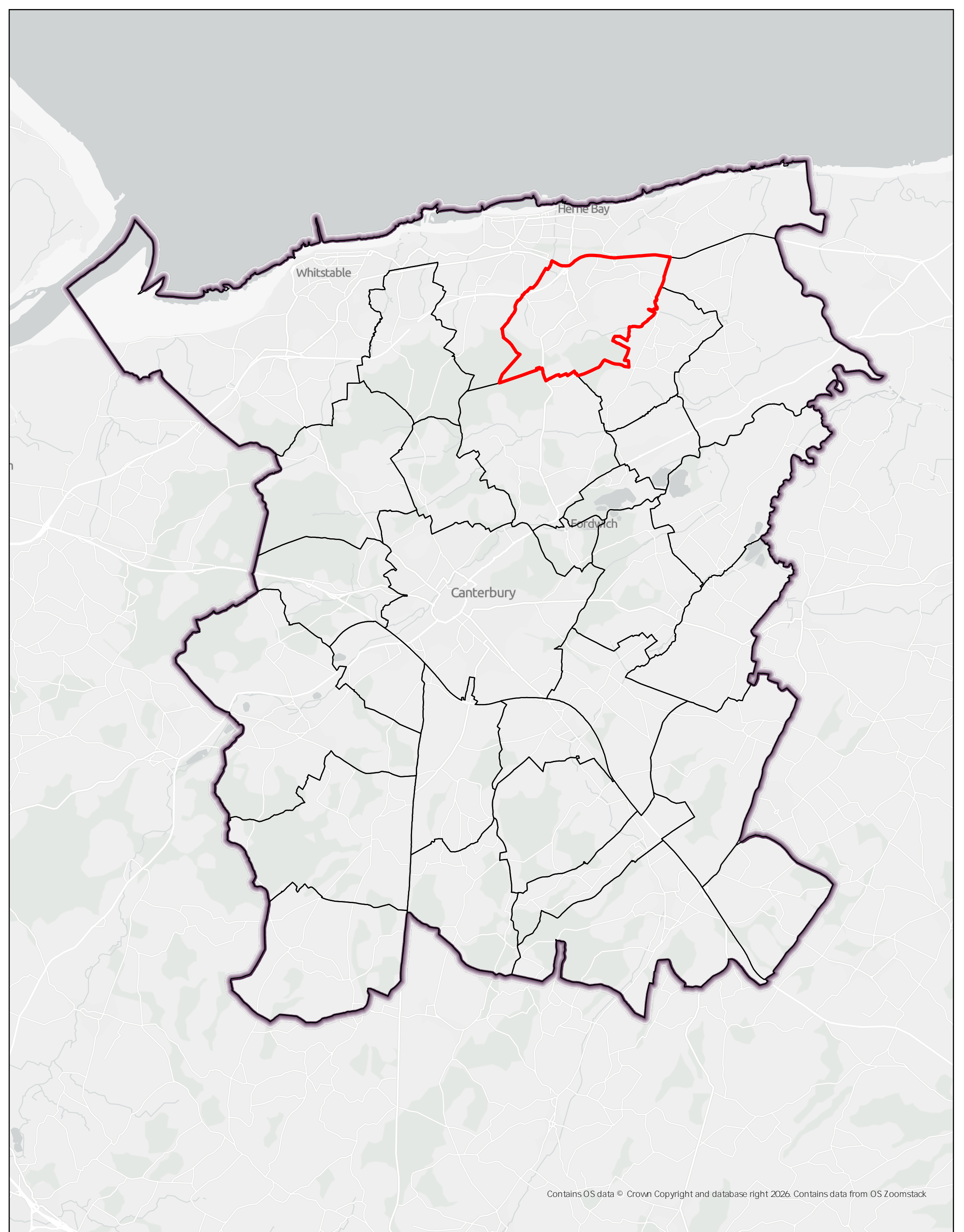
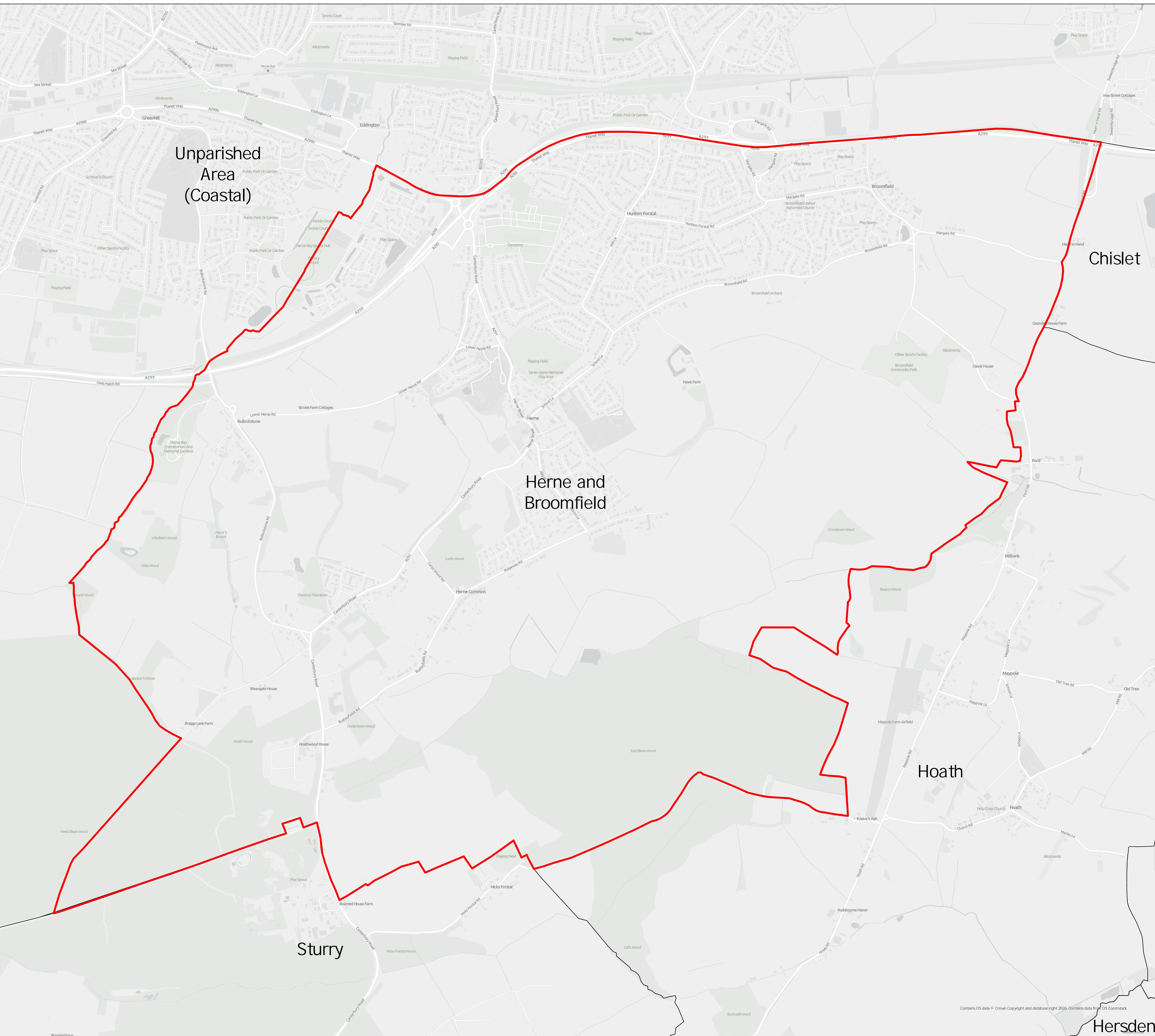







Parish: Harbledown and Rough Common
 Area: 7551210.14 Square Kilometers
 755.12 Hectares

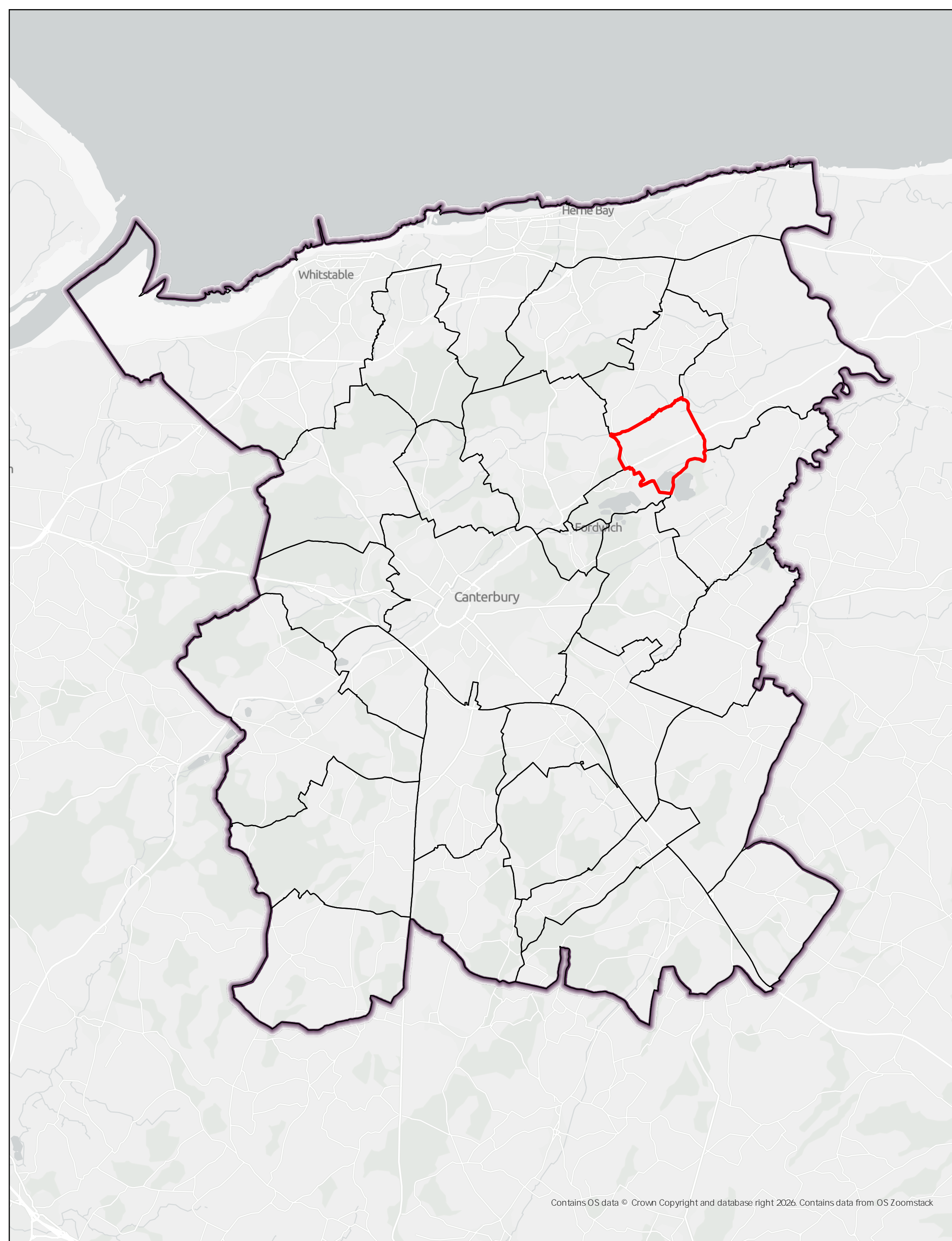
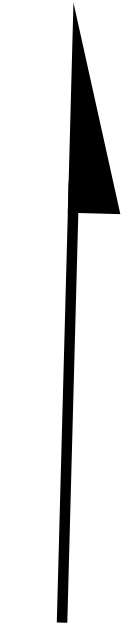


Contains OS data © Crown Copyright and database right 2020. Contains data from OS Zoomstack





Parish: Herne and Broomfield
Area: 10263548.92 Square Kilometers
1026.35 Hectares

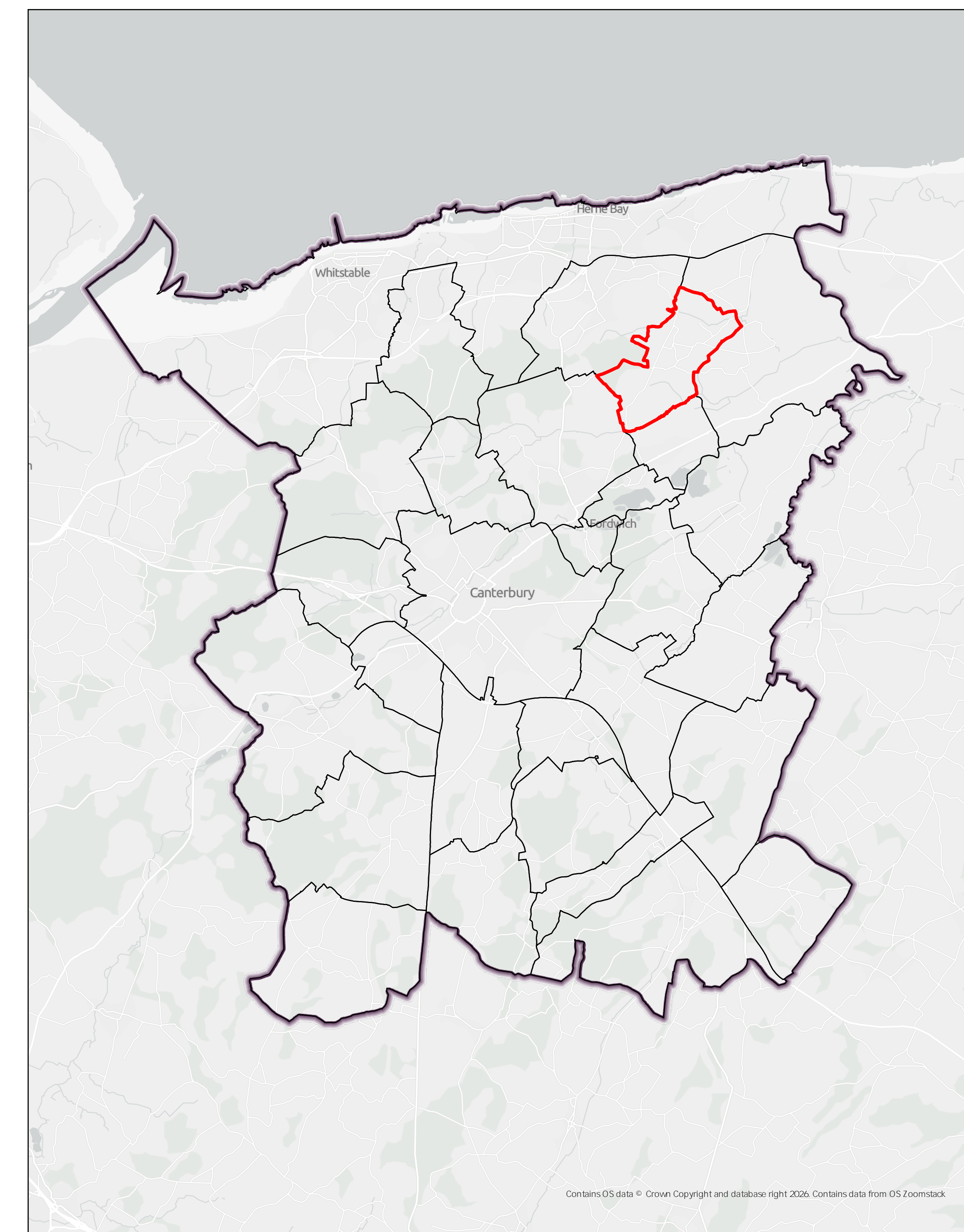
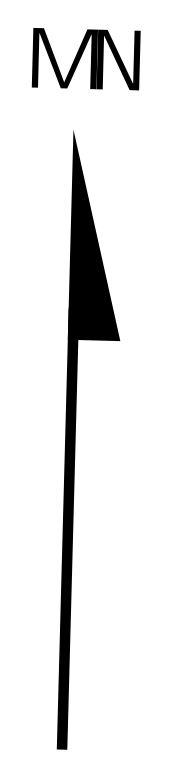
-  Parishes
-  District Boundary



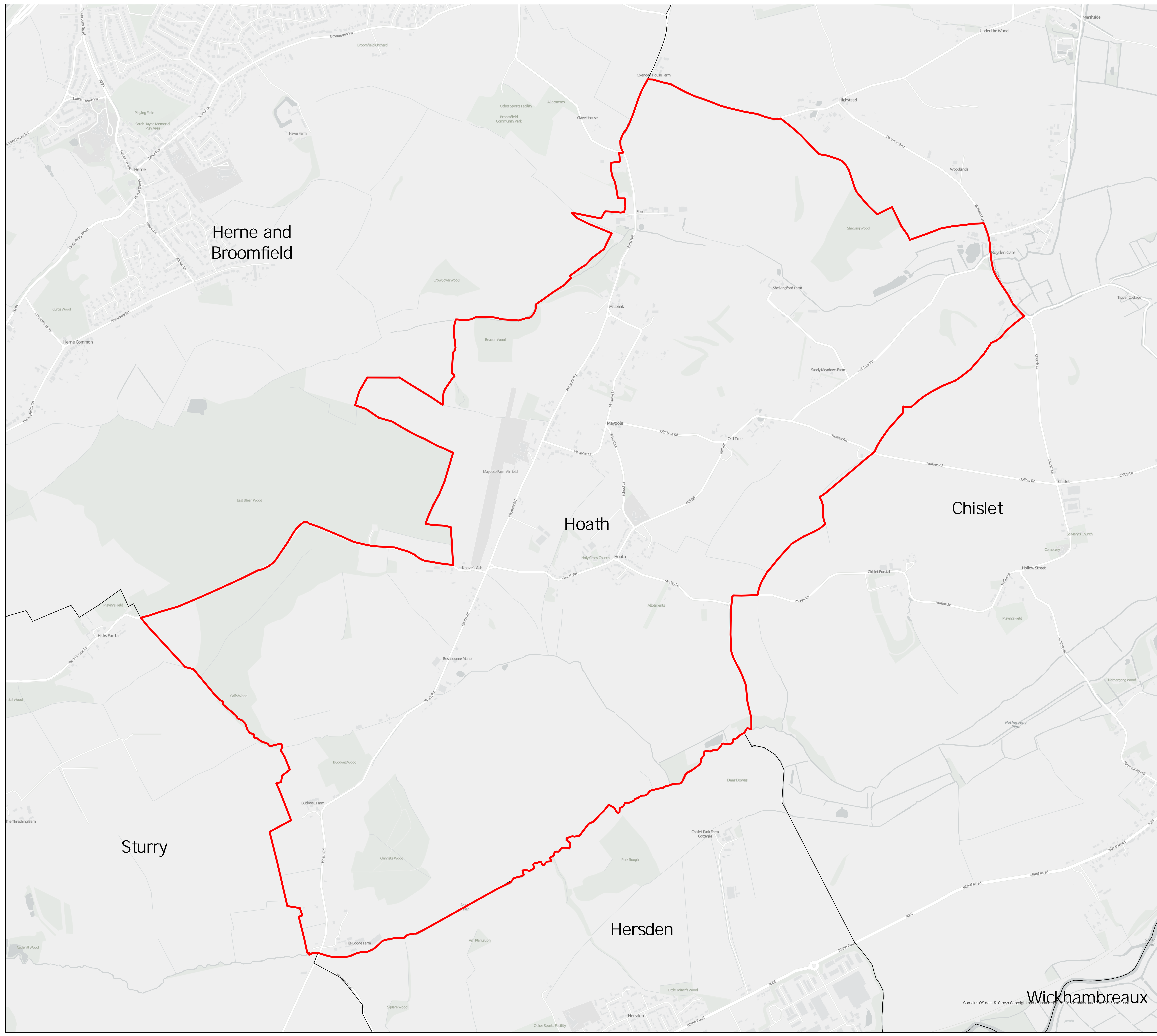
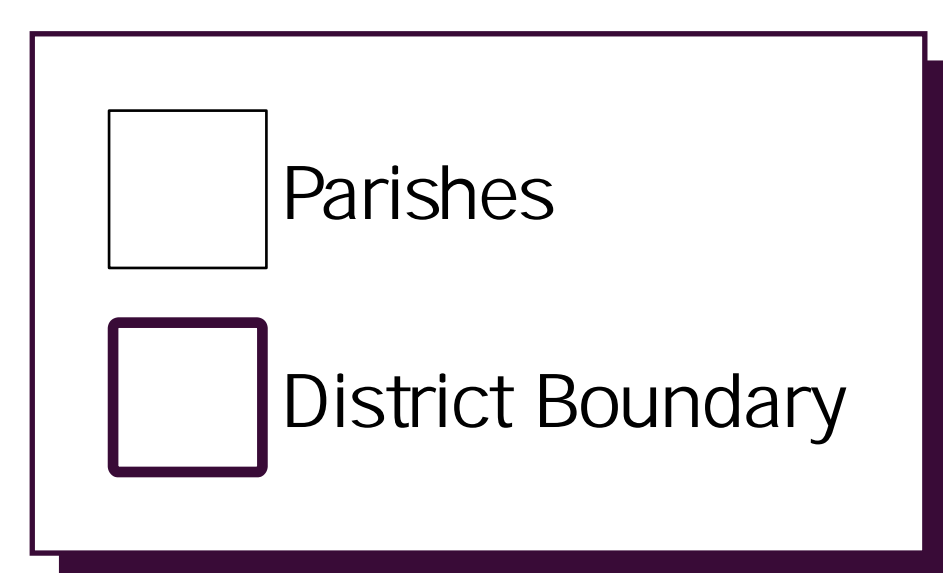
Parish: Hersden
Area: 3506552.77 Square Kilometers
350.66 Hectares

-  Parishes
-  District Boundary





Parish: Hoath
Area: 6513702.99 Square Kilometers
651.37 Hectares



Contains OS data © Crown Copyright and database right 2020. Contains data from OS Zoomstack