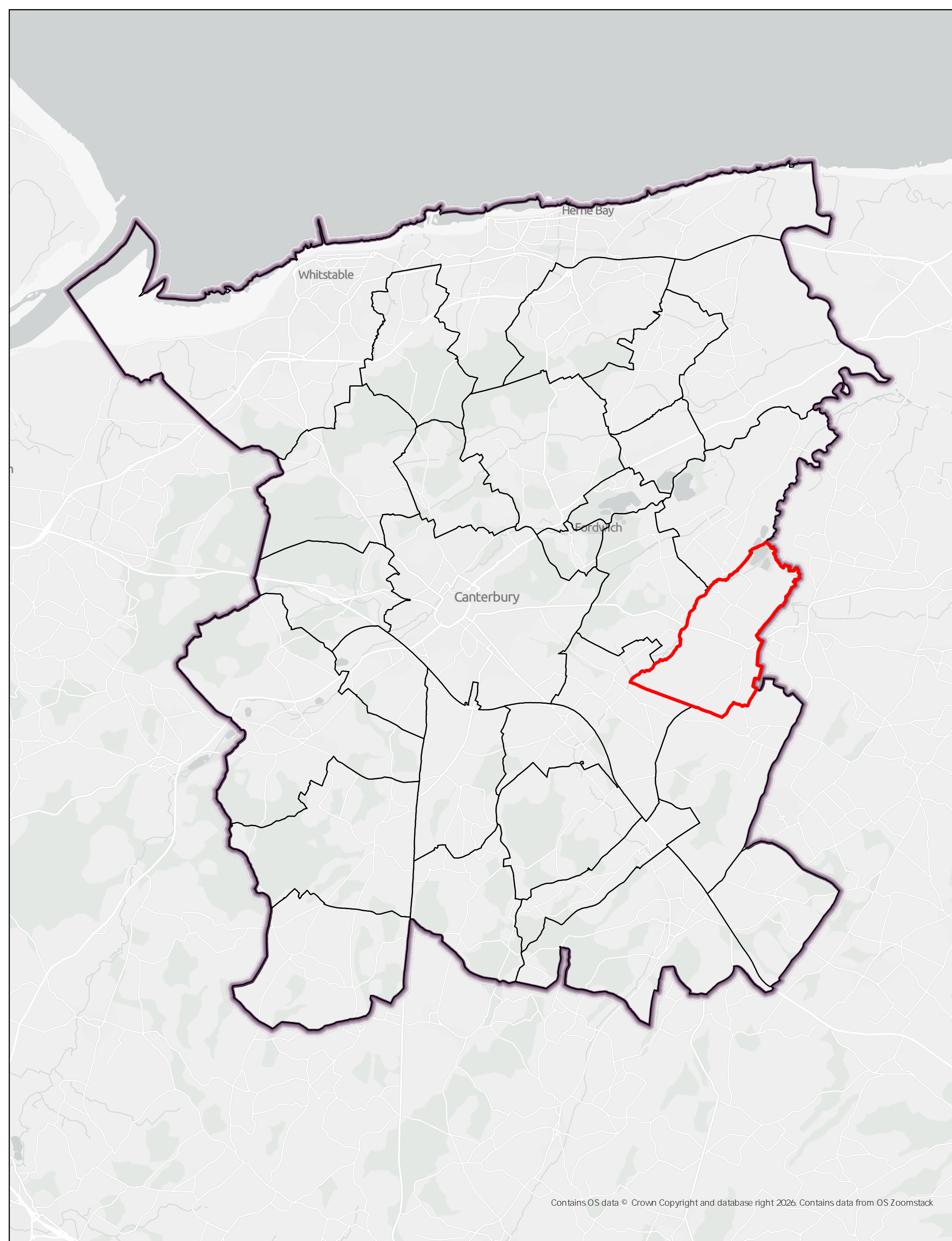
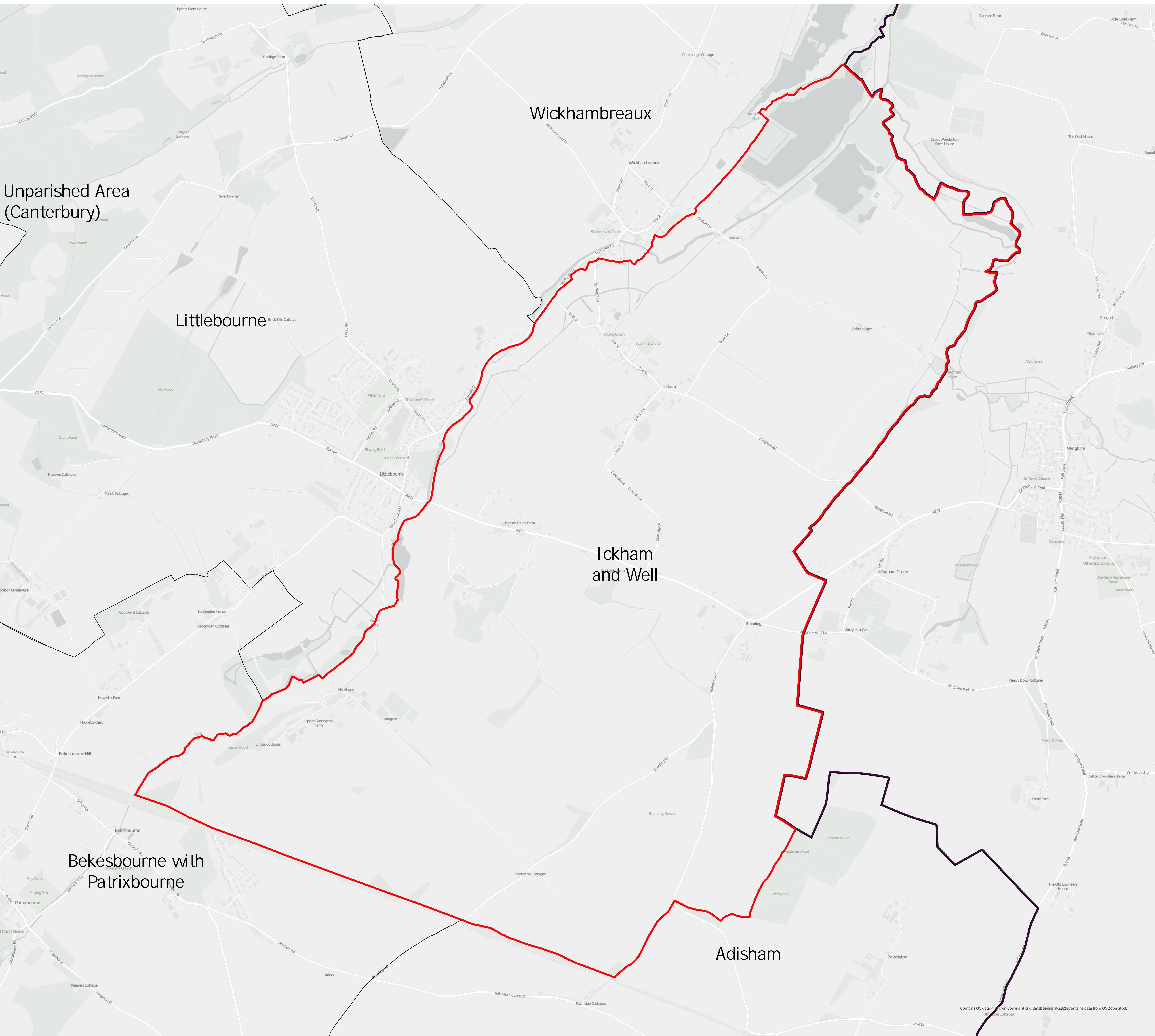



Unparished Area  
(Canterbury)

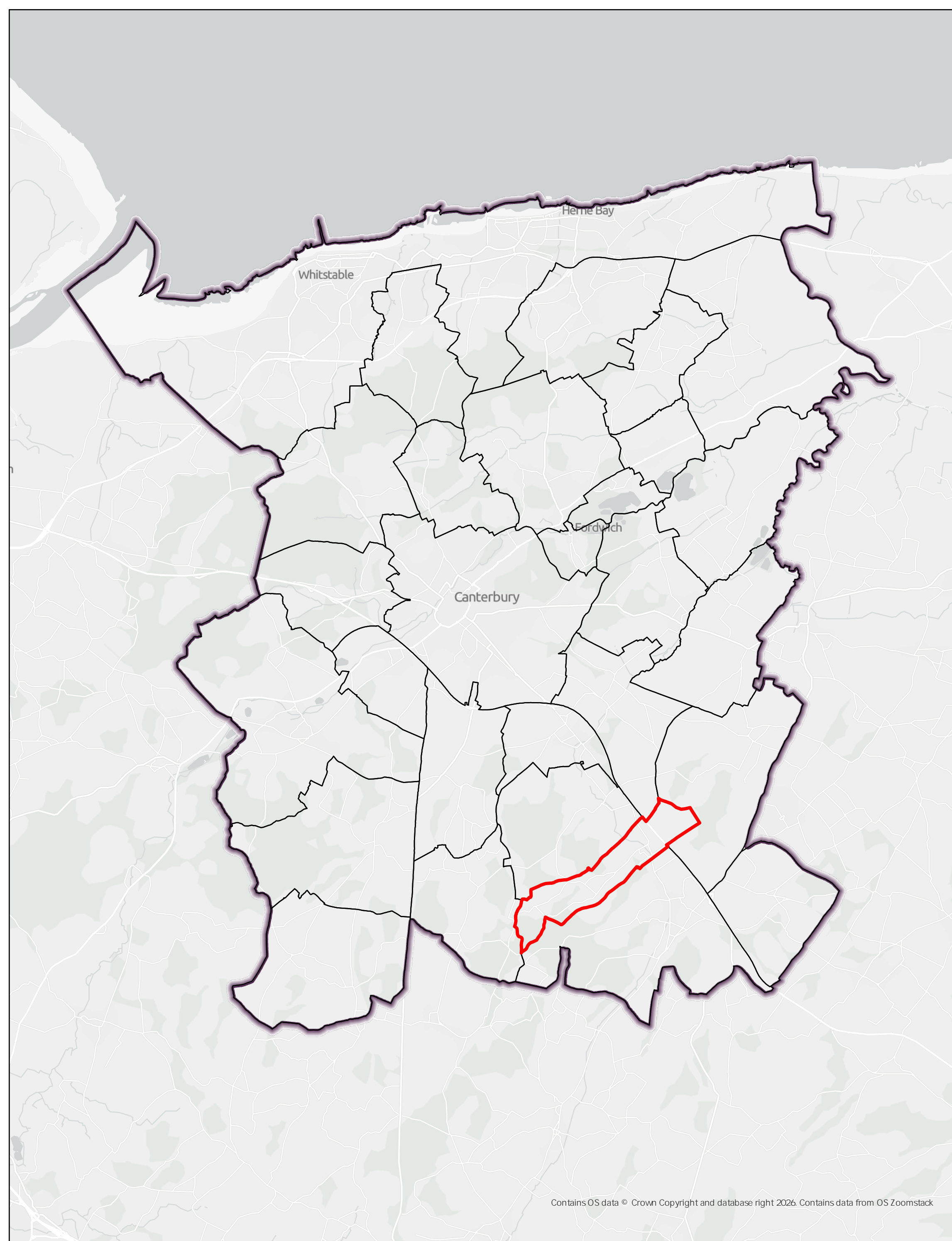
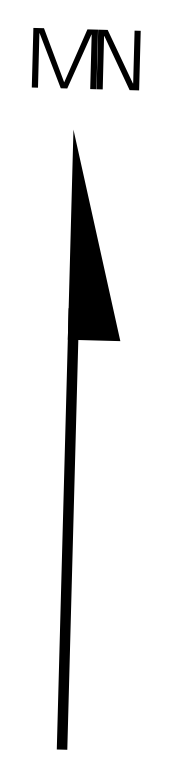


Parish: Ickham and Well  
Area: 9204757.8 Square Kilometers  
920.48 Hectares




- Parishes
- District Boundary





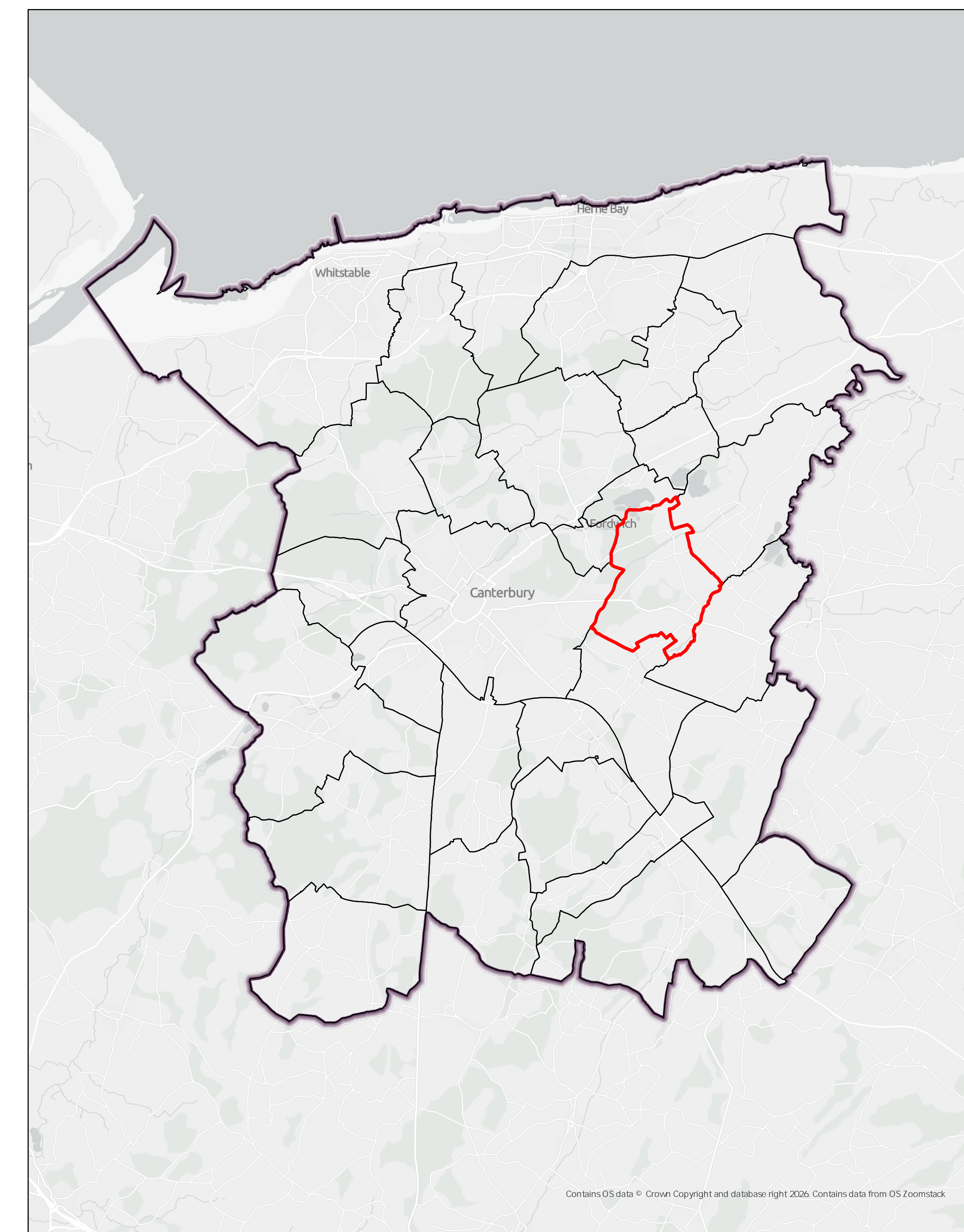
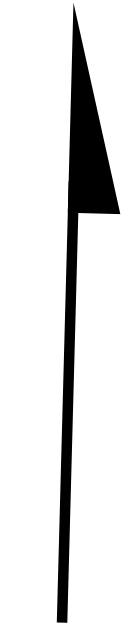
Parish: Kingston  
 Area: 5109976.28 Square Kilometers  
 511 Hectares



Legend:

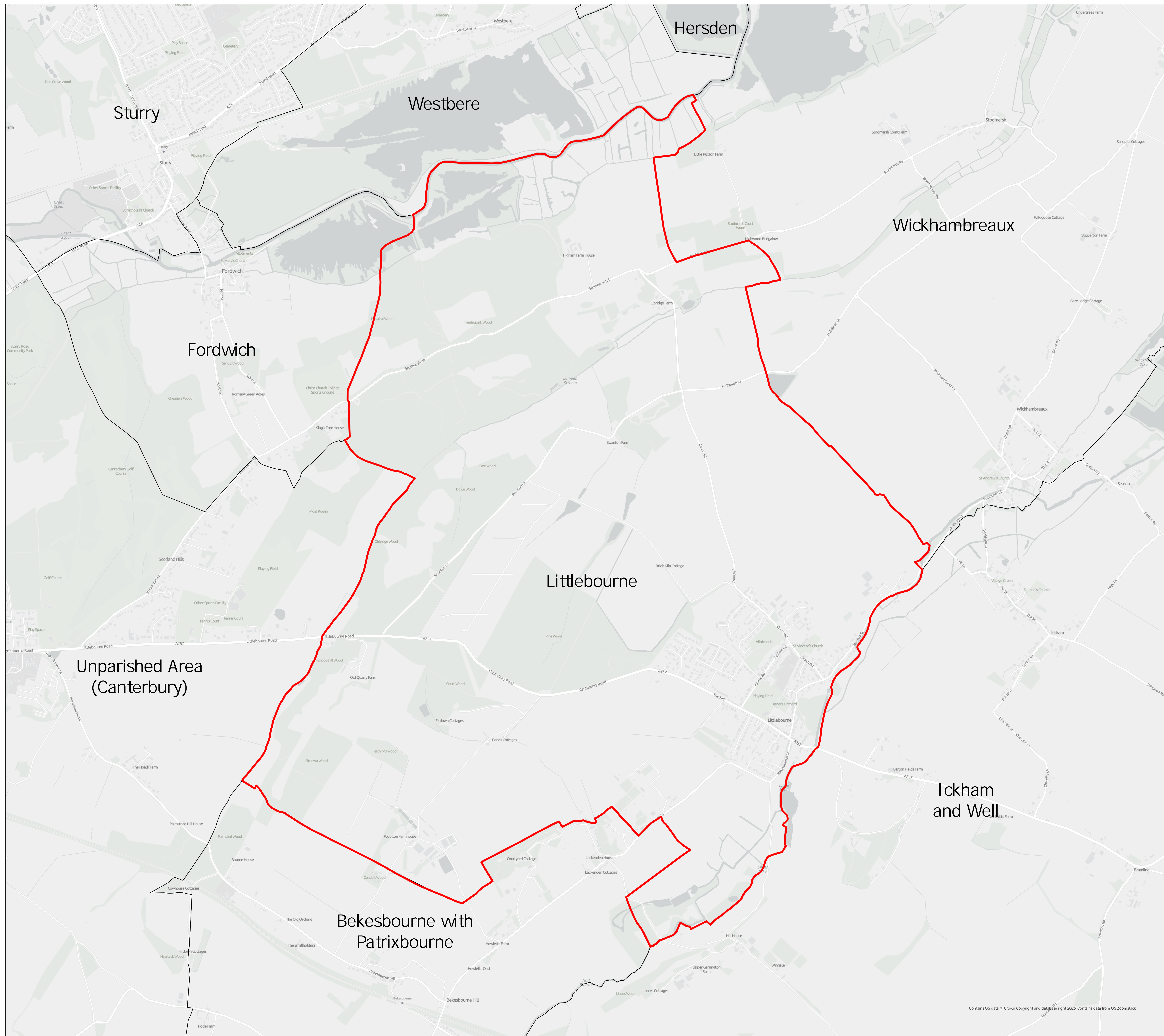
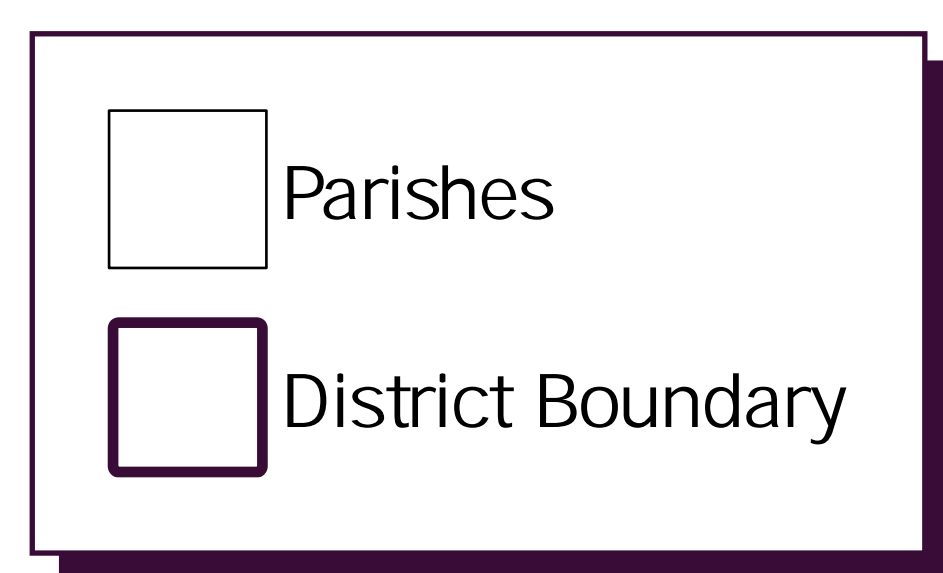
- Parishes
- District Boundary






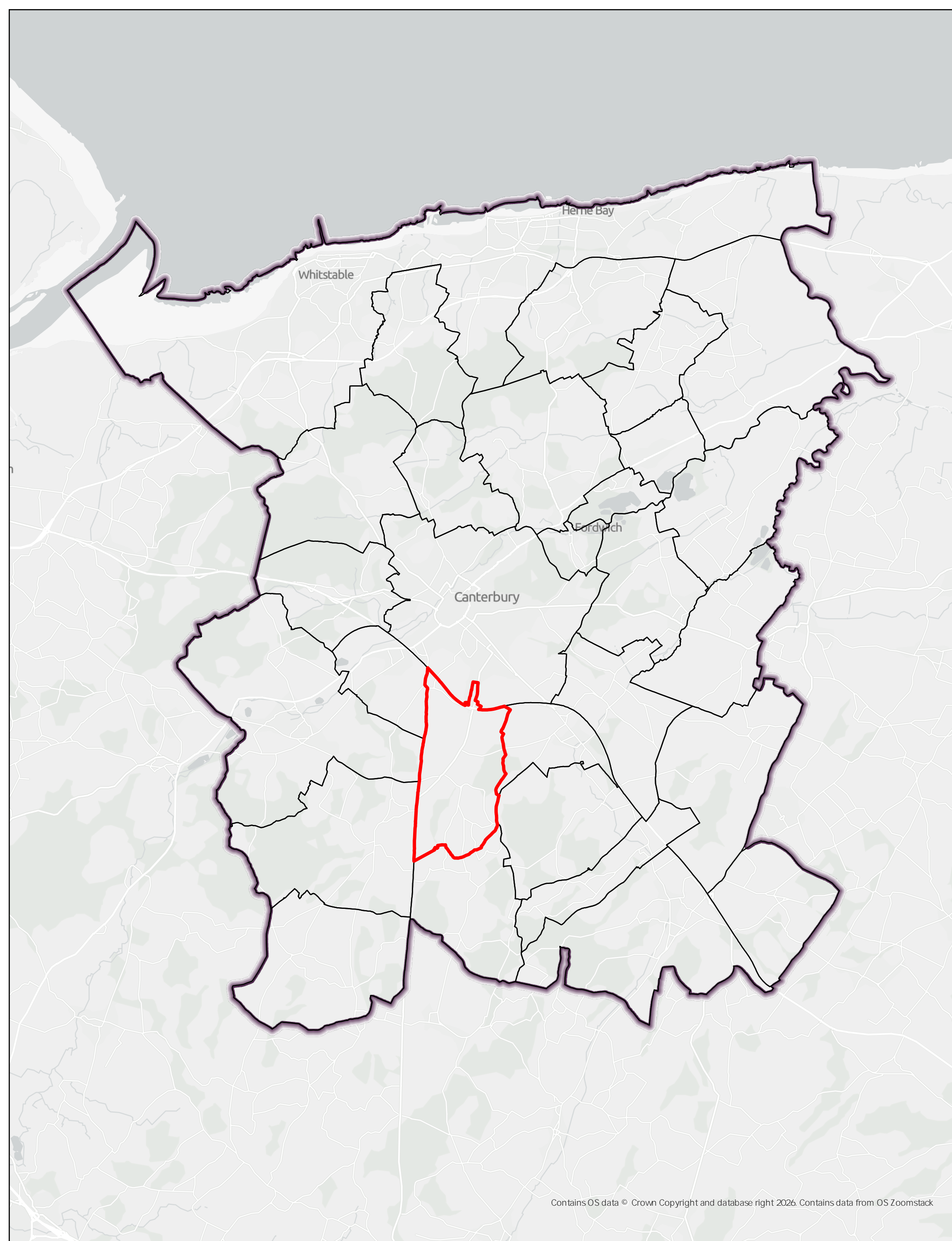
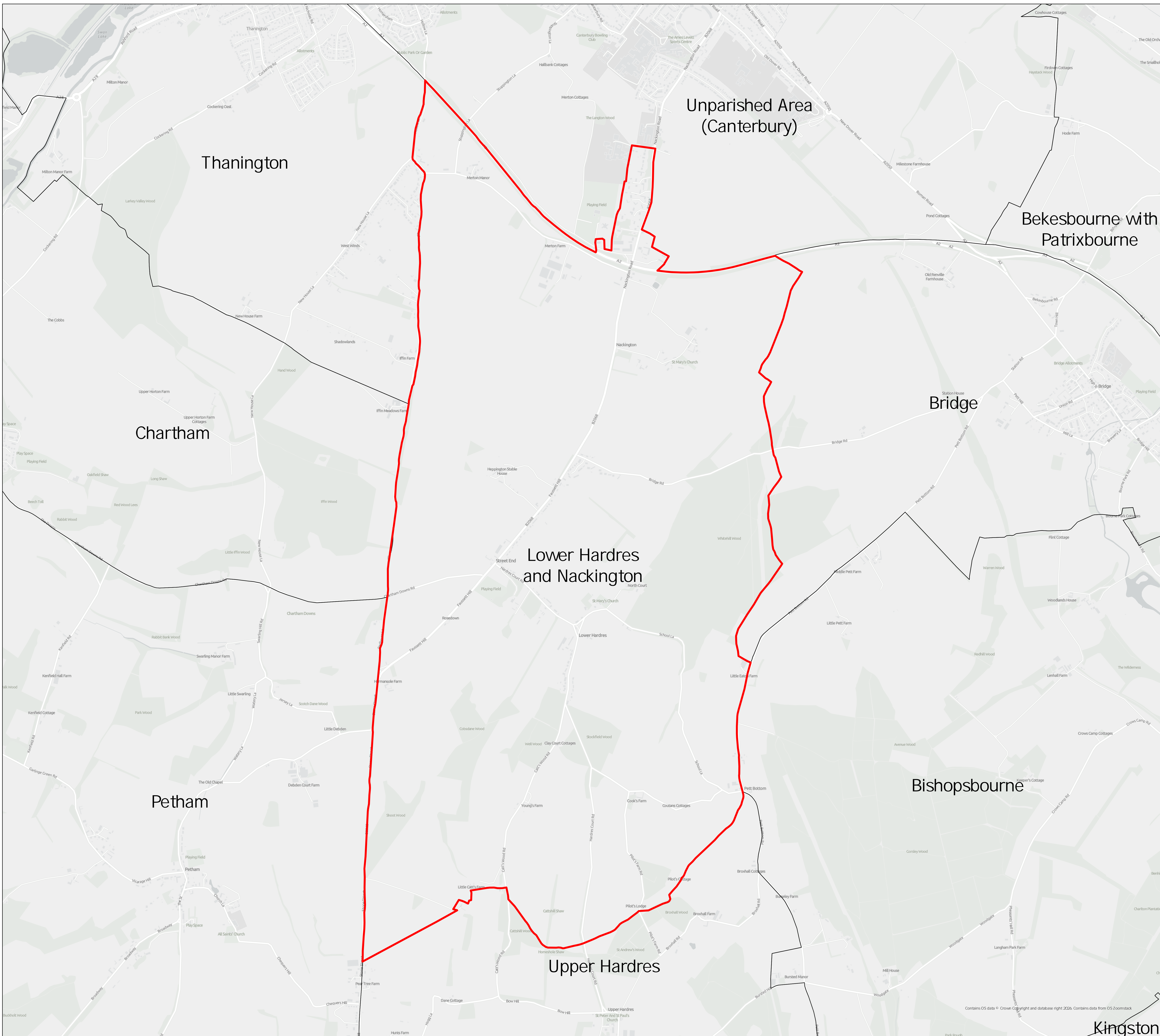
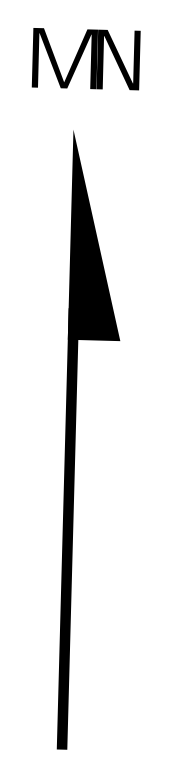
Contains OS data © Crown Copyright and database right 2020. Contains data from OS Zoomstack

Parish: Littlebourne  
Area: 8532965.38 Square Kilometers  
853.3 Hectares



Contains OS data © Crown Copyright and database right 2020. Contains data from OS Zoomstack

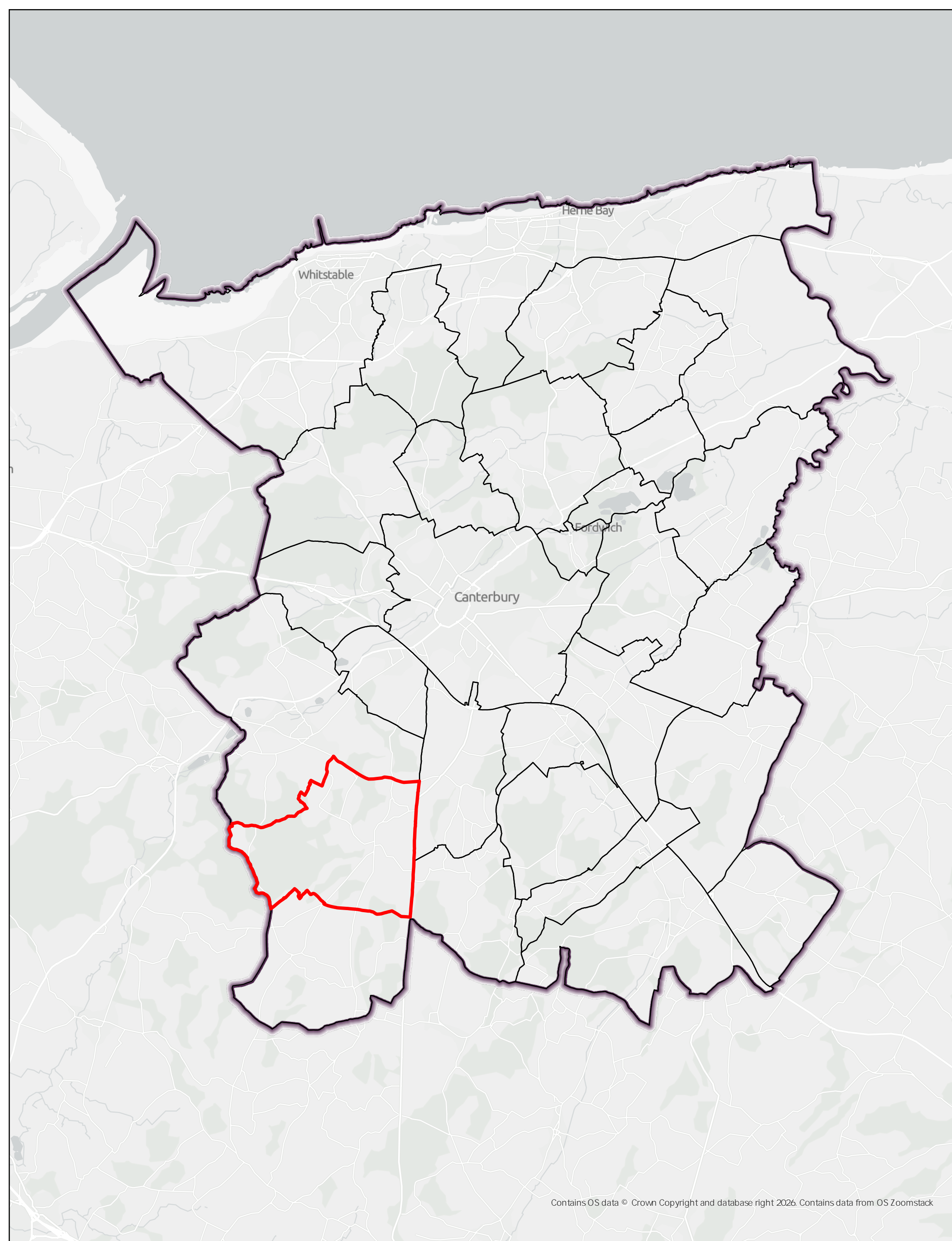
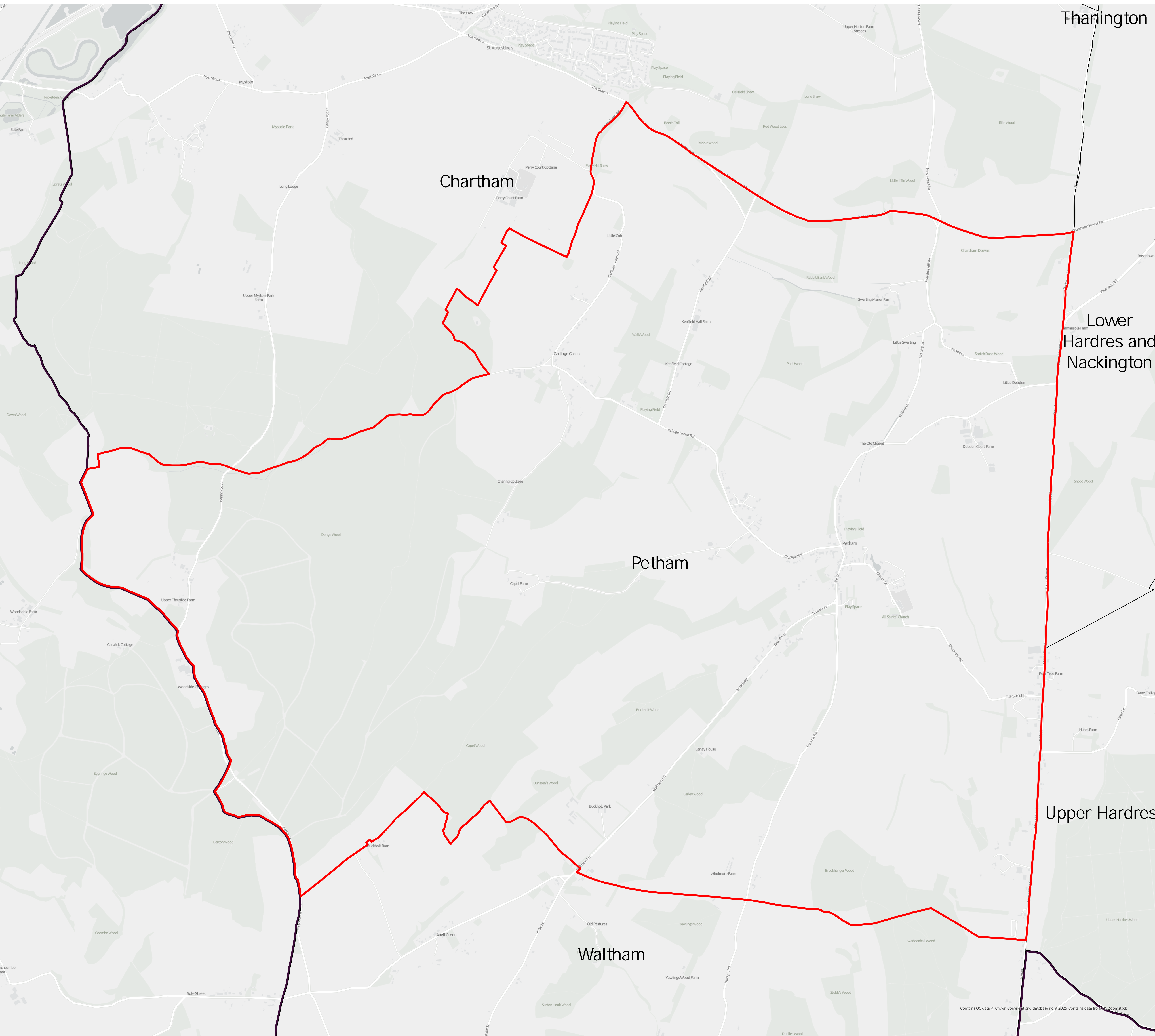






Parish: Lower Hardres and Nackington  
Area: 8839815.25 Square Kilometers  
883.98 Hectares


	Parishes
	District Boundary

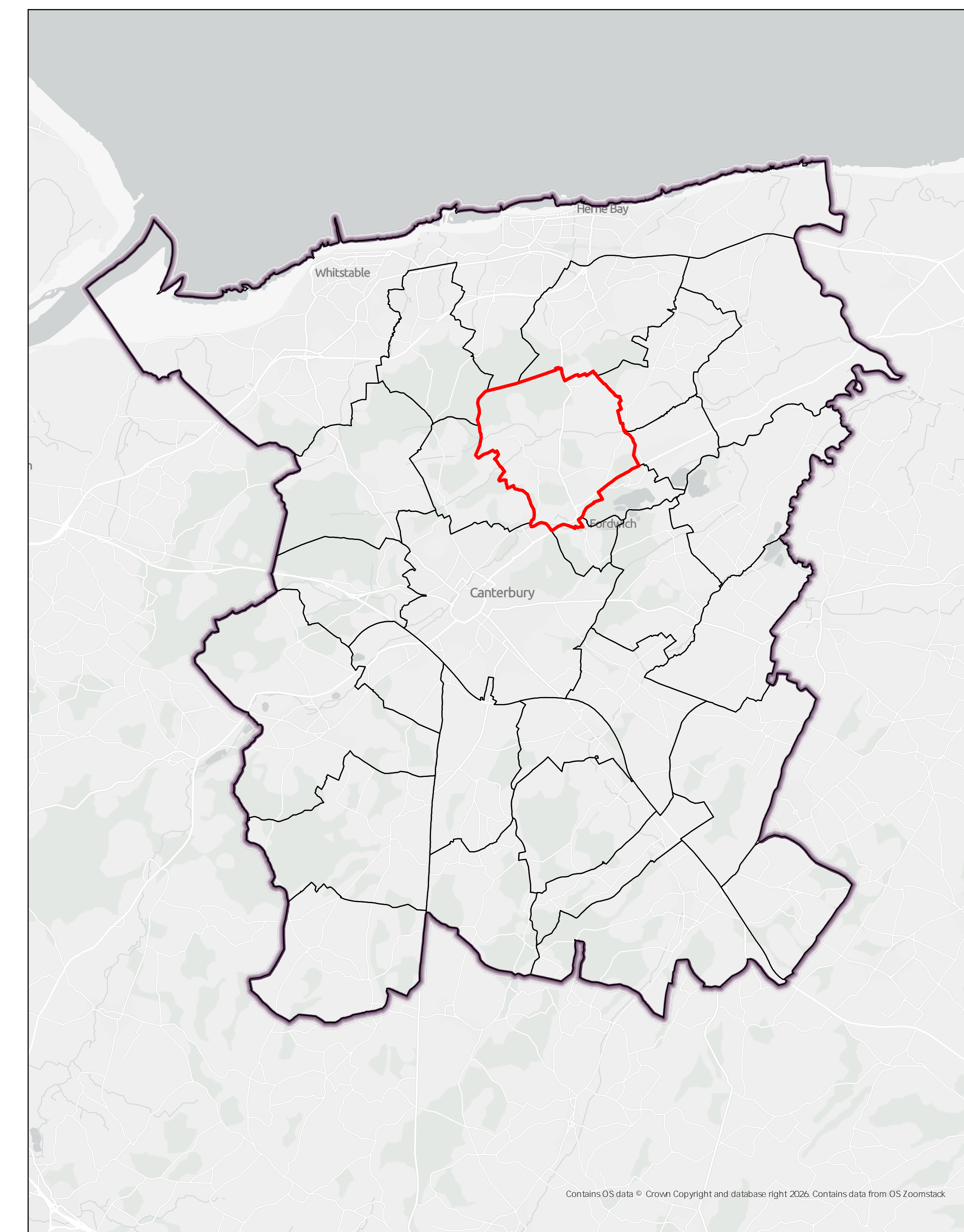
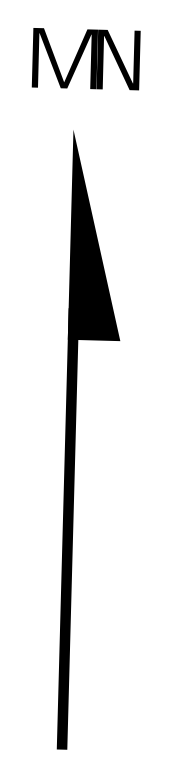





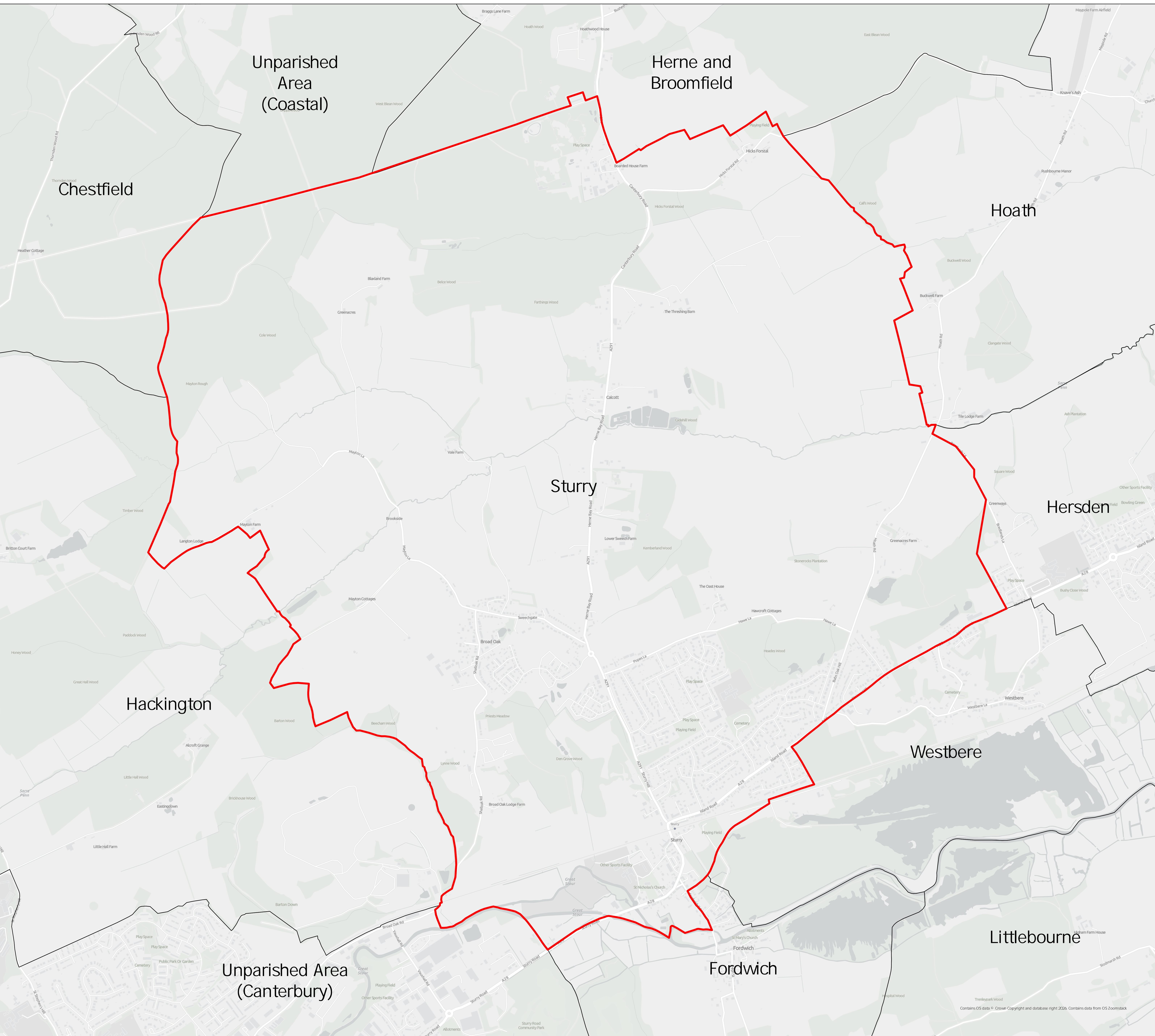
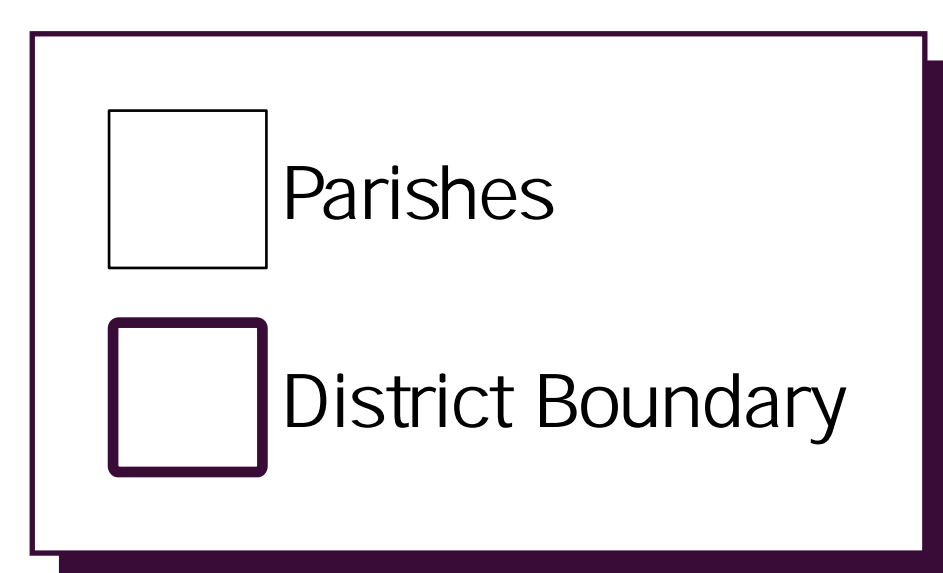
Parish: Petham  
Area: 13606735.81 Square Kilometers  
1360.67 Hectares

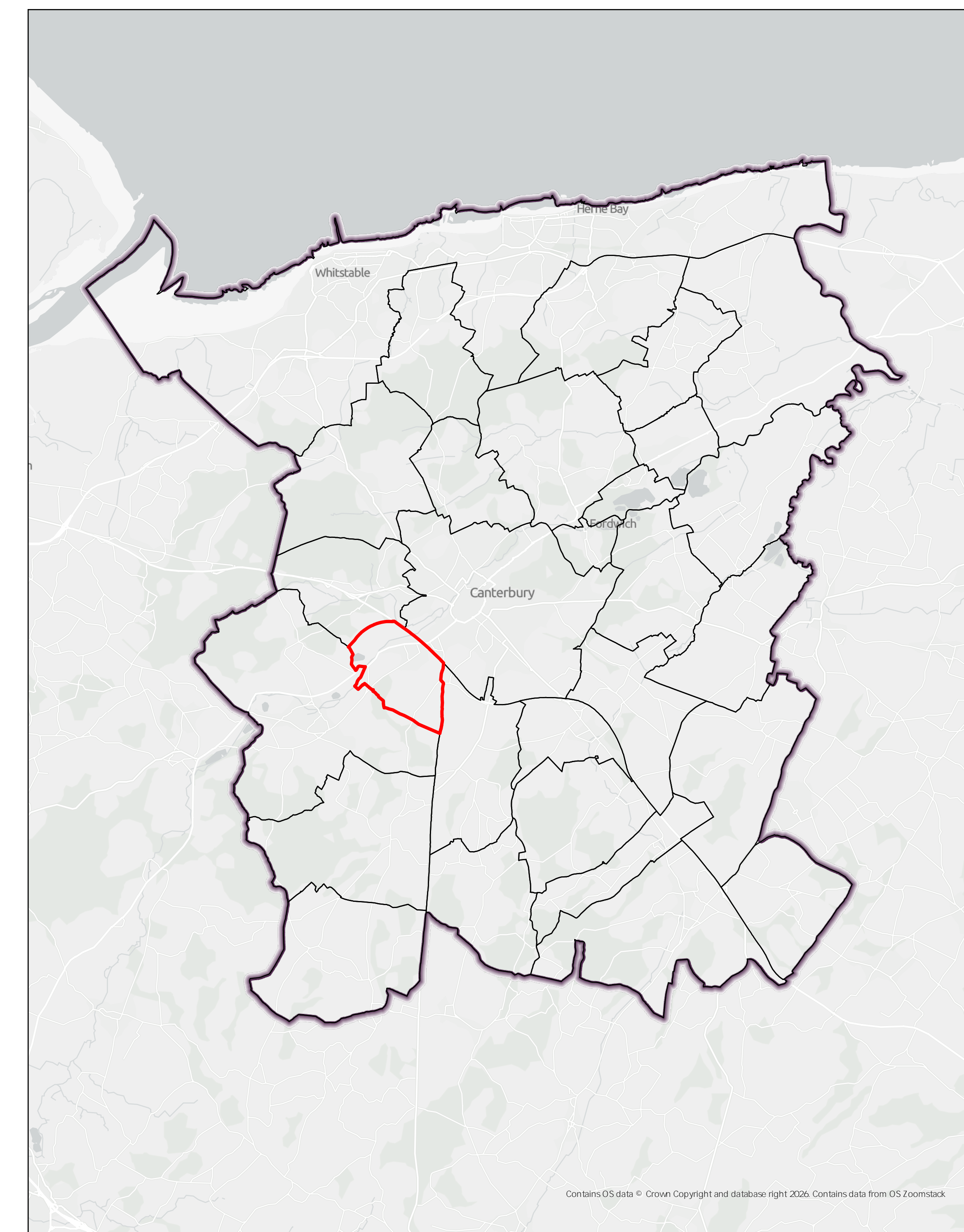
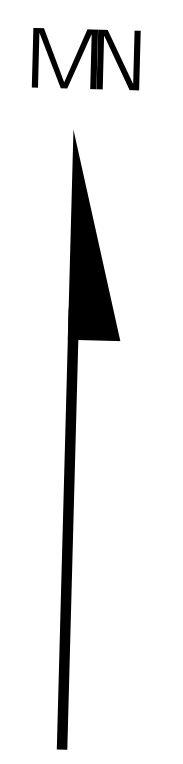
-  Parishes
-  District Boundary




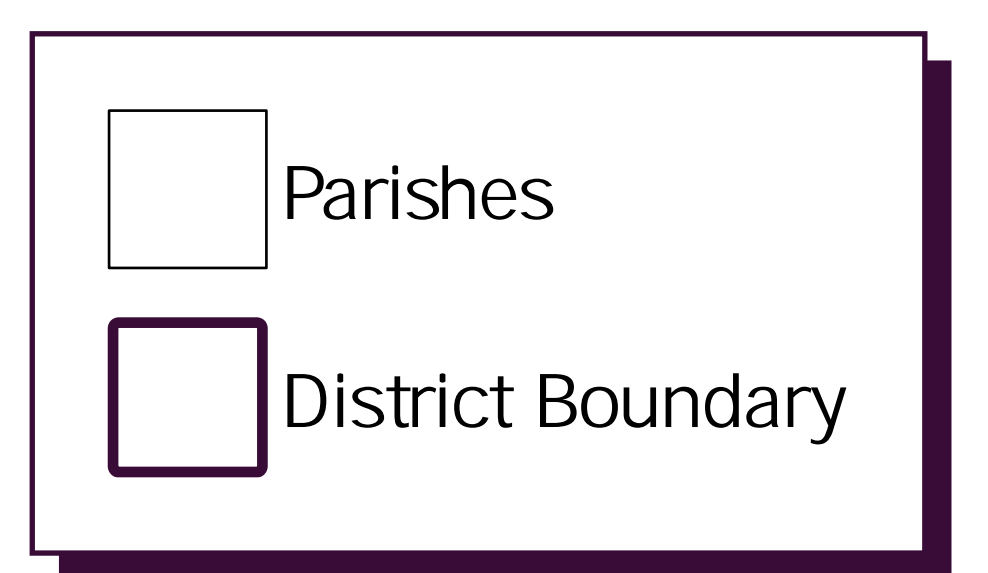


Parish: Sturry  
 Area: 12299476.98 Square Kilometers  
 1229.95 Hectares

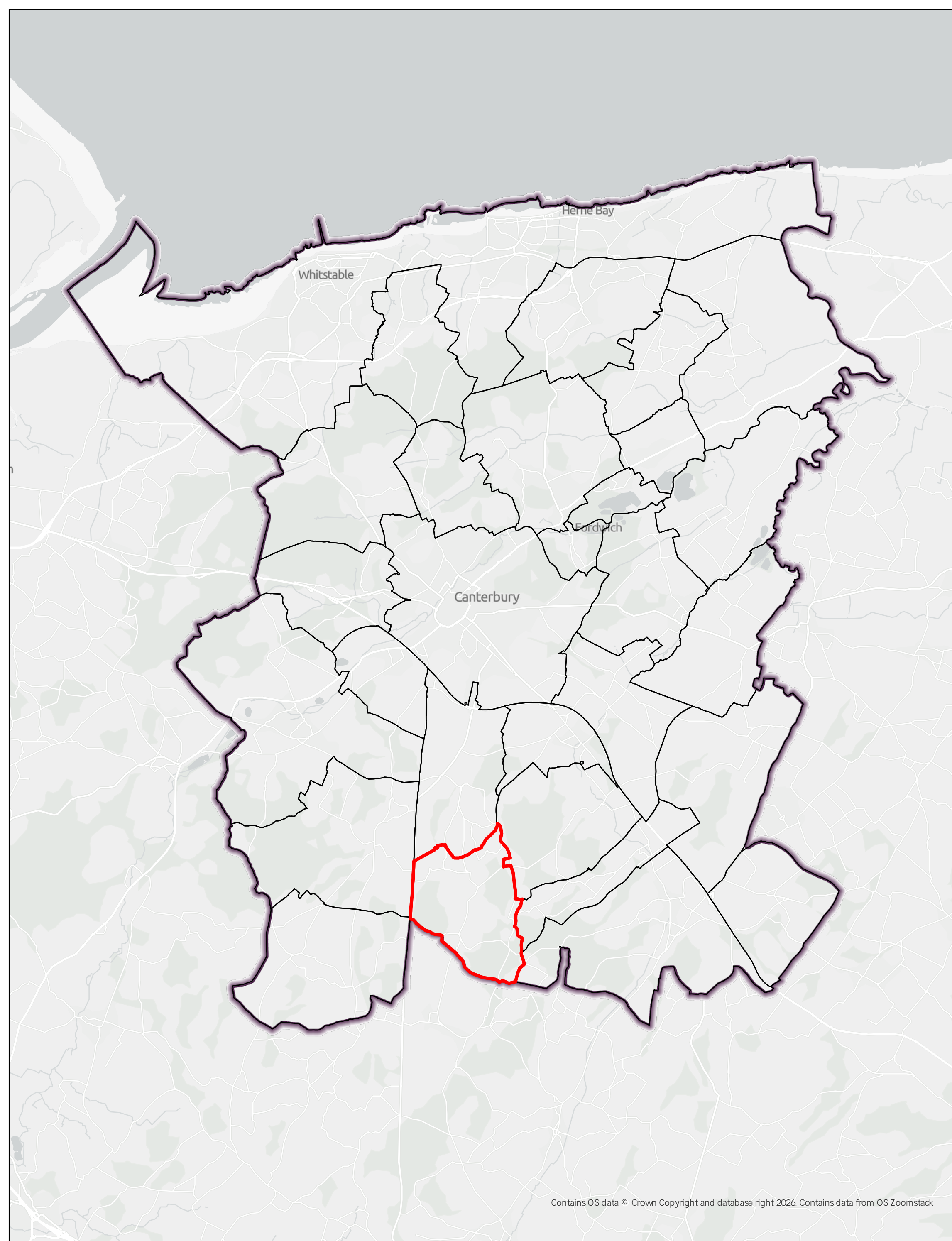
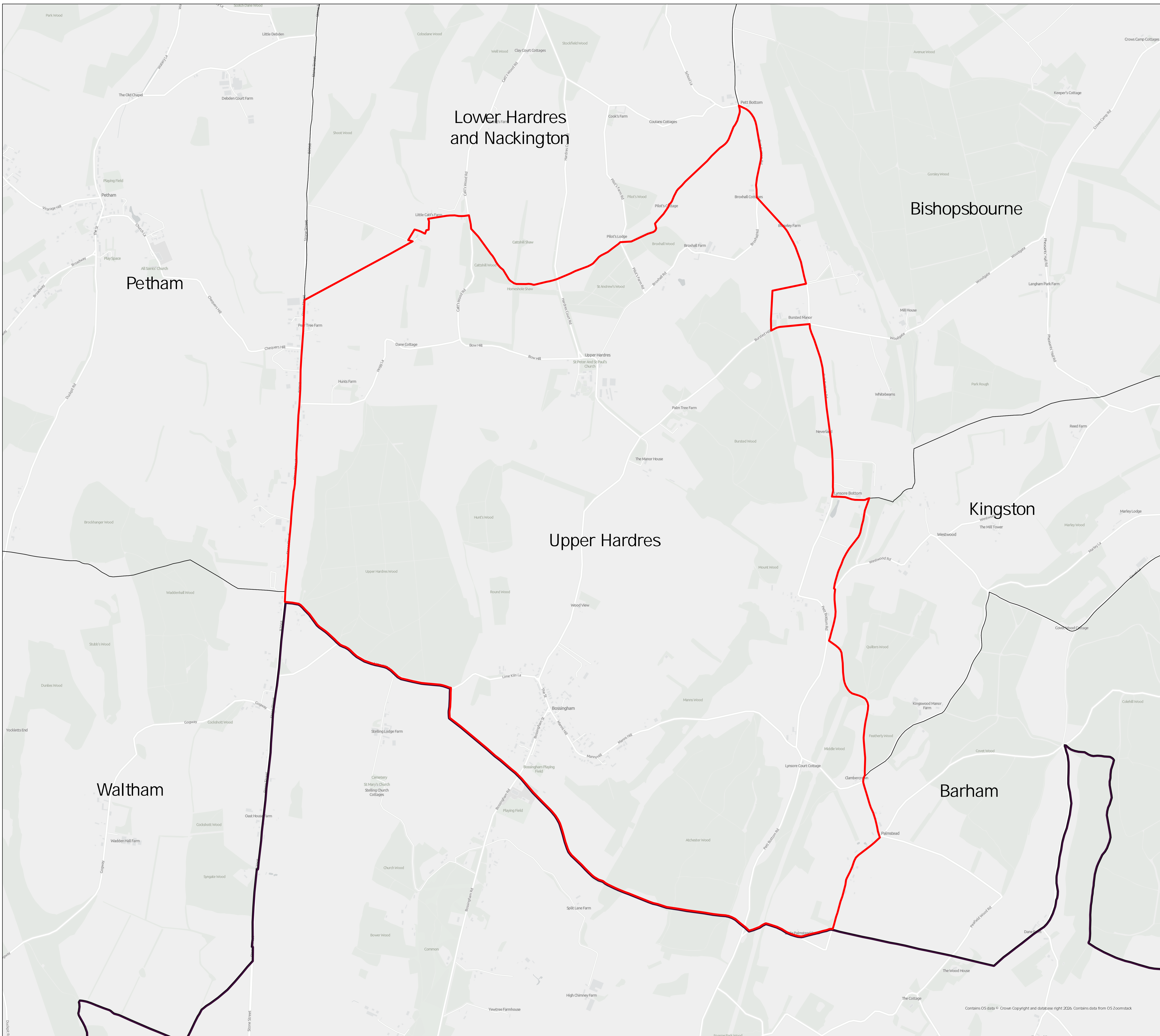
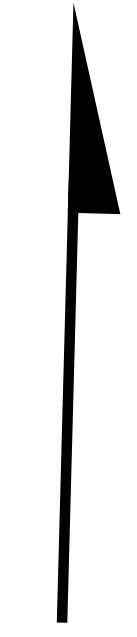






Parish: Thanington  
 Area: 4812335.05 Square Kilometers  
 481.23 Hectares




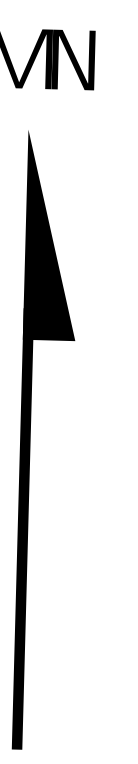
Contains OS data © Crown Copyright and database right 2020. Contains data from OS Zoomstack



Parish: Upper Hardres  
Area: 8111942.95 Square Kilometers  
811.19 Hectares

-  Parishes
-  District Boundary



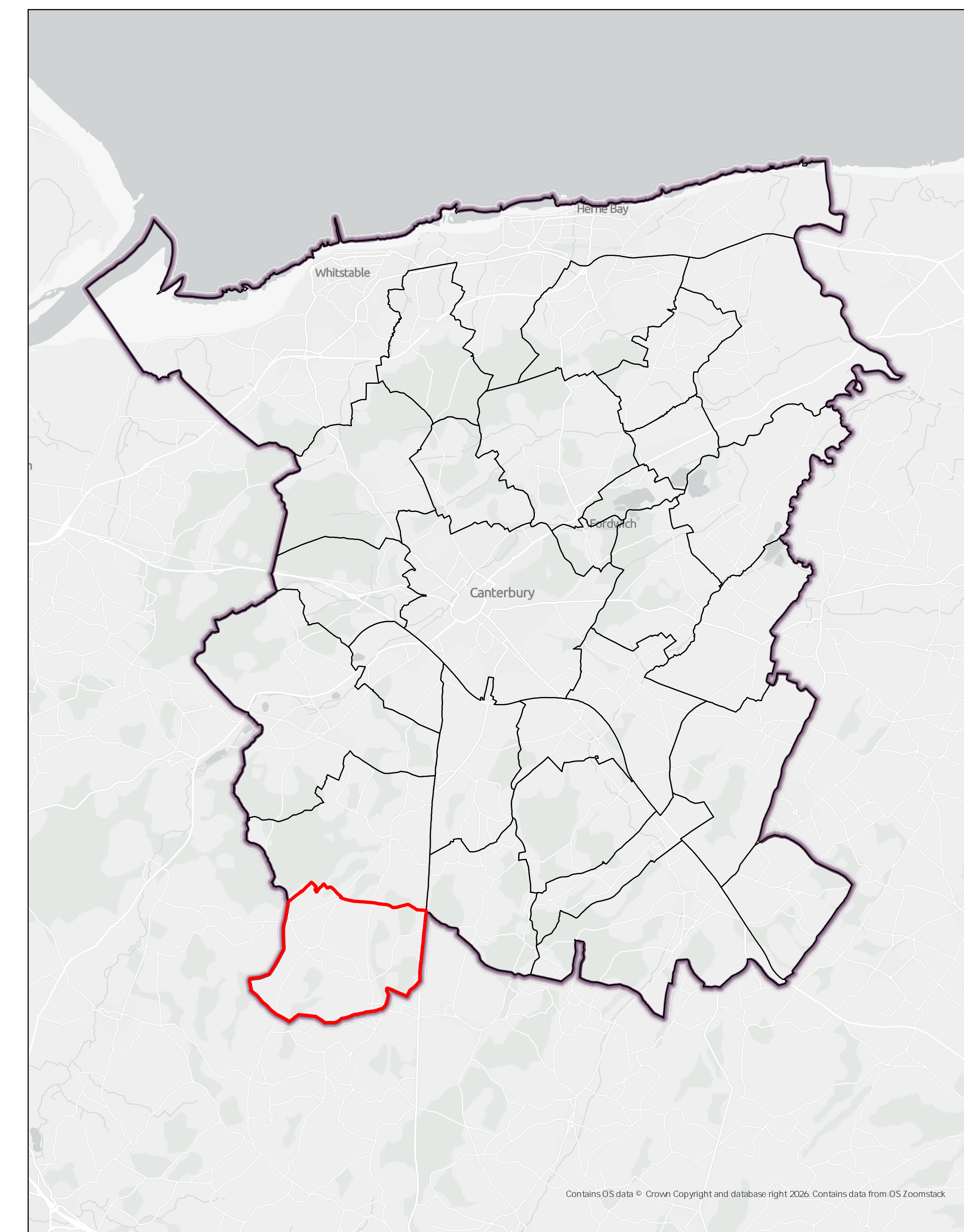


Lower Hardres and Nackington

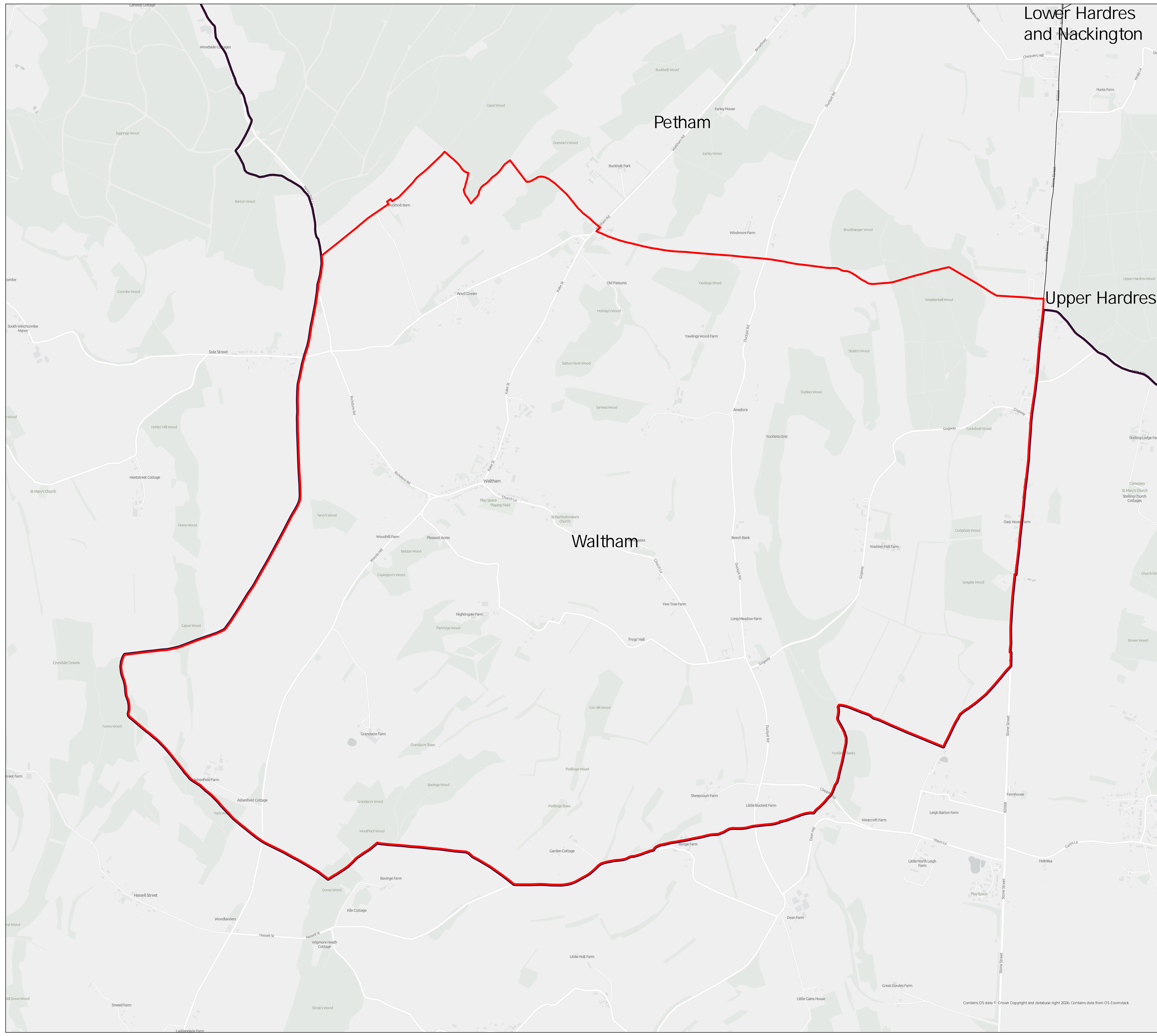

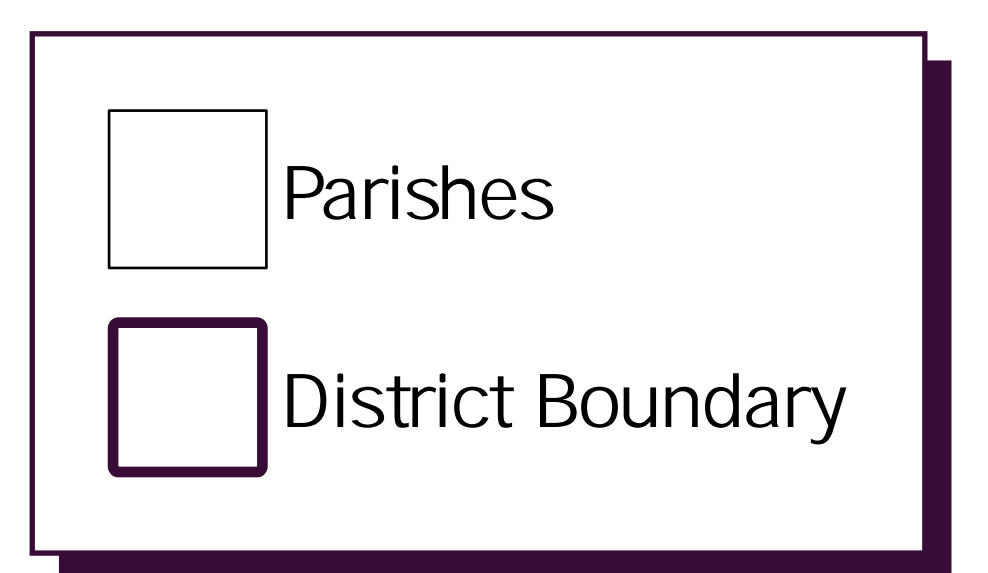
Petham

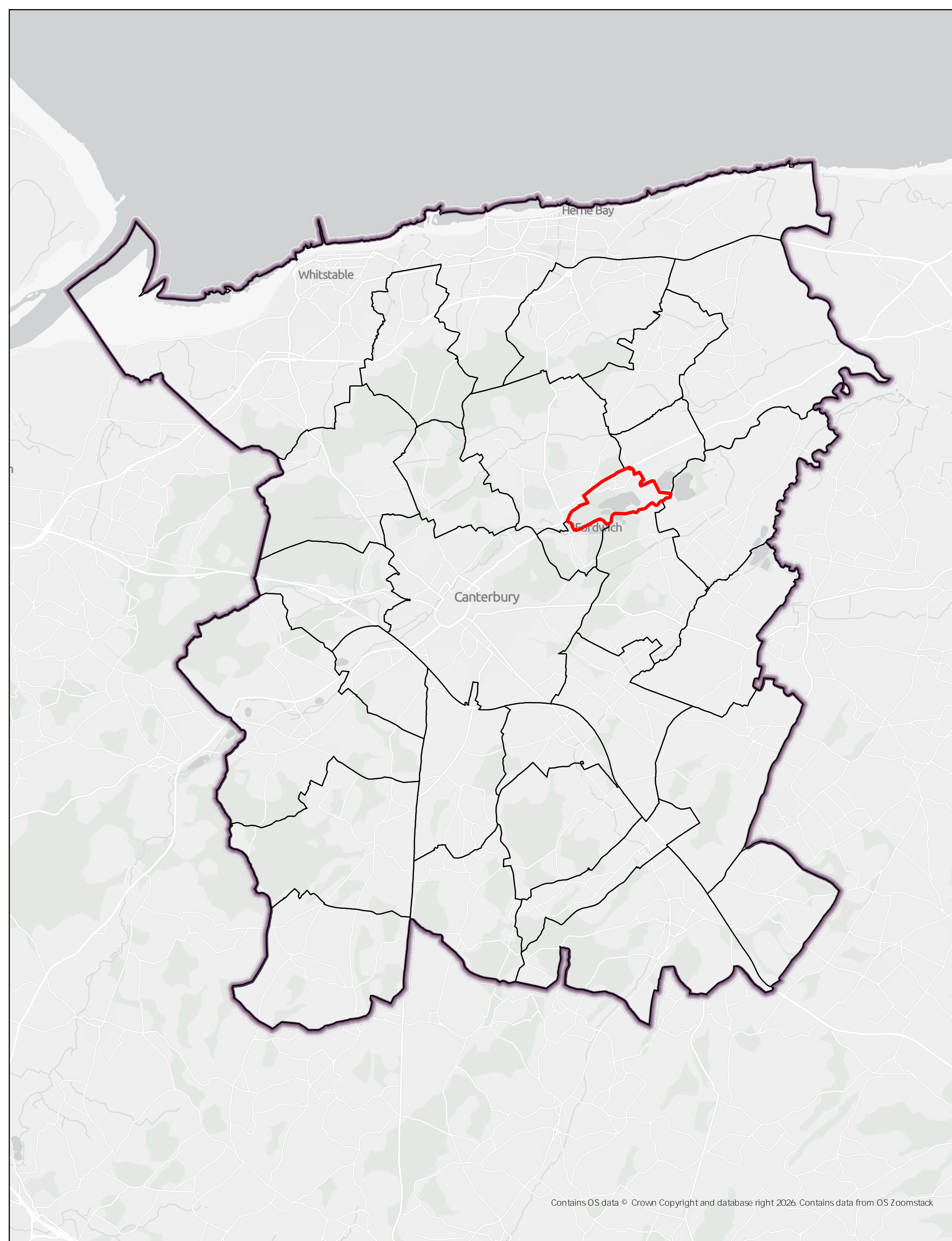
Upper Hardres

Waltham



Parish: Waltham  
Area: 11864652.68 Square Kilometers  
1186.47 Hectares

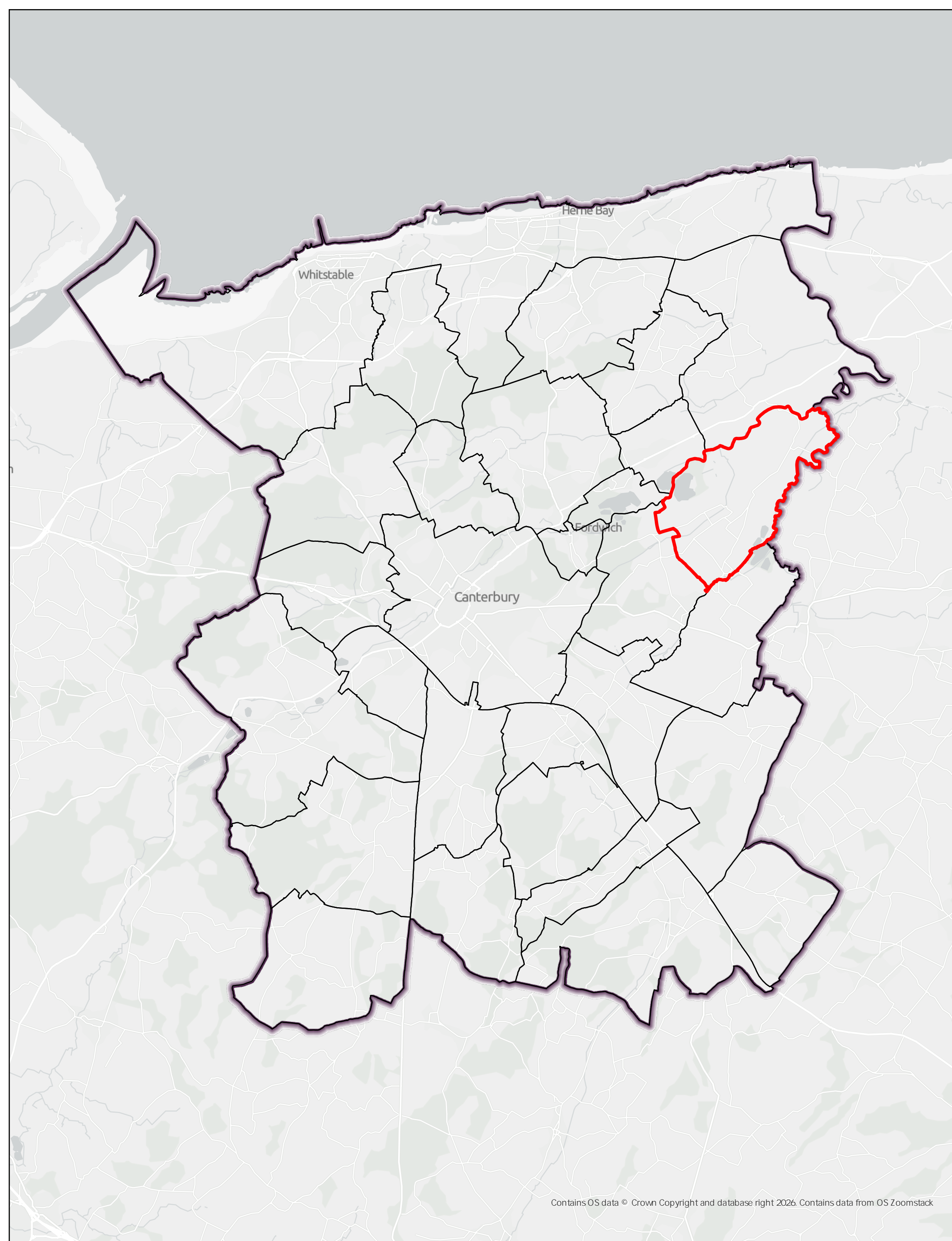
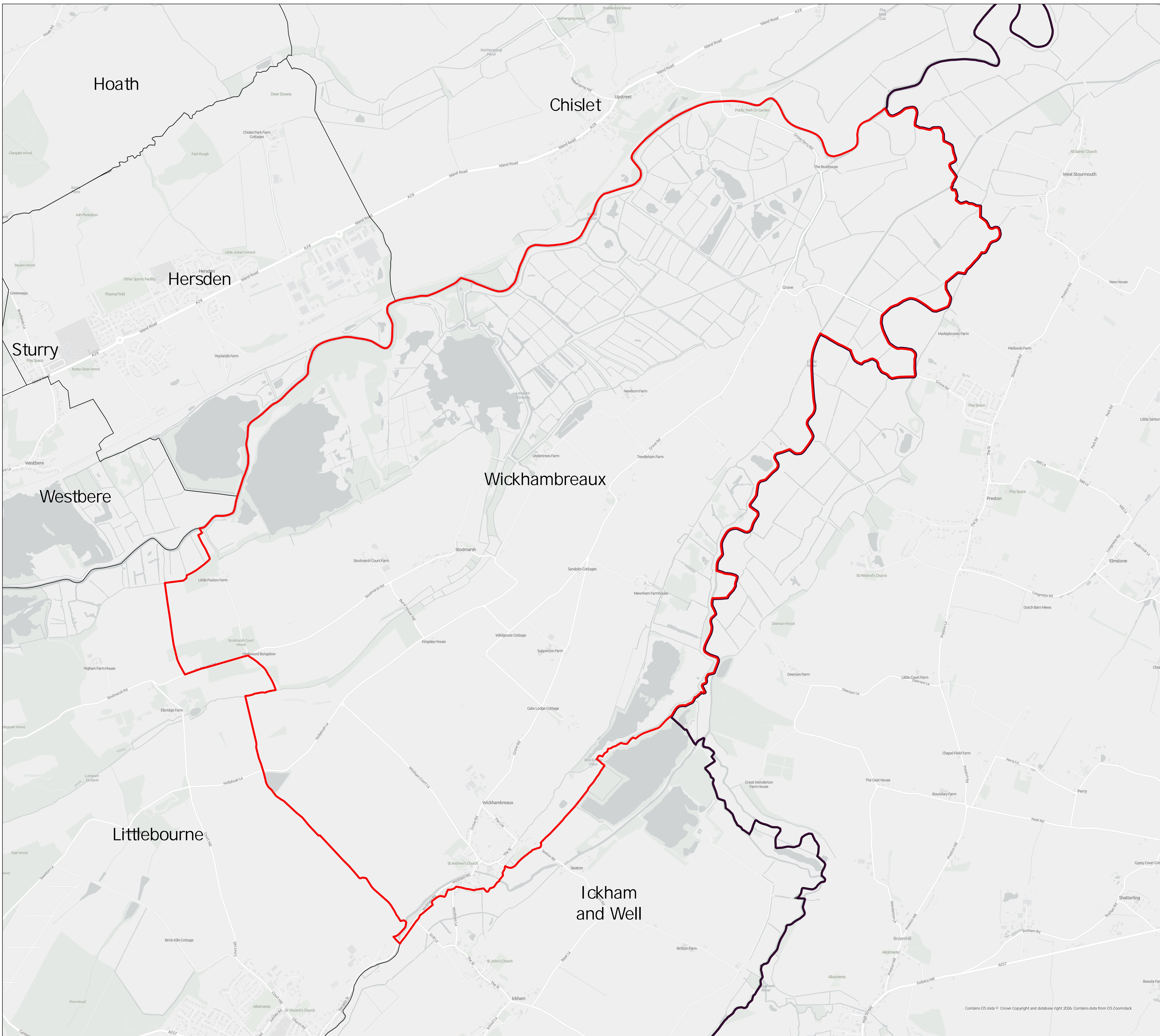




Parish: Westbere  
Area: 2131807.54 Square Kilometers  
213.18 Hectares

	Parishes
	District Boundary



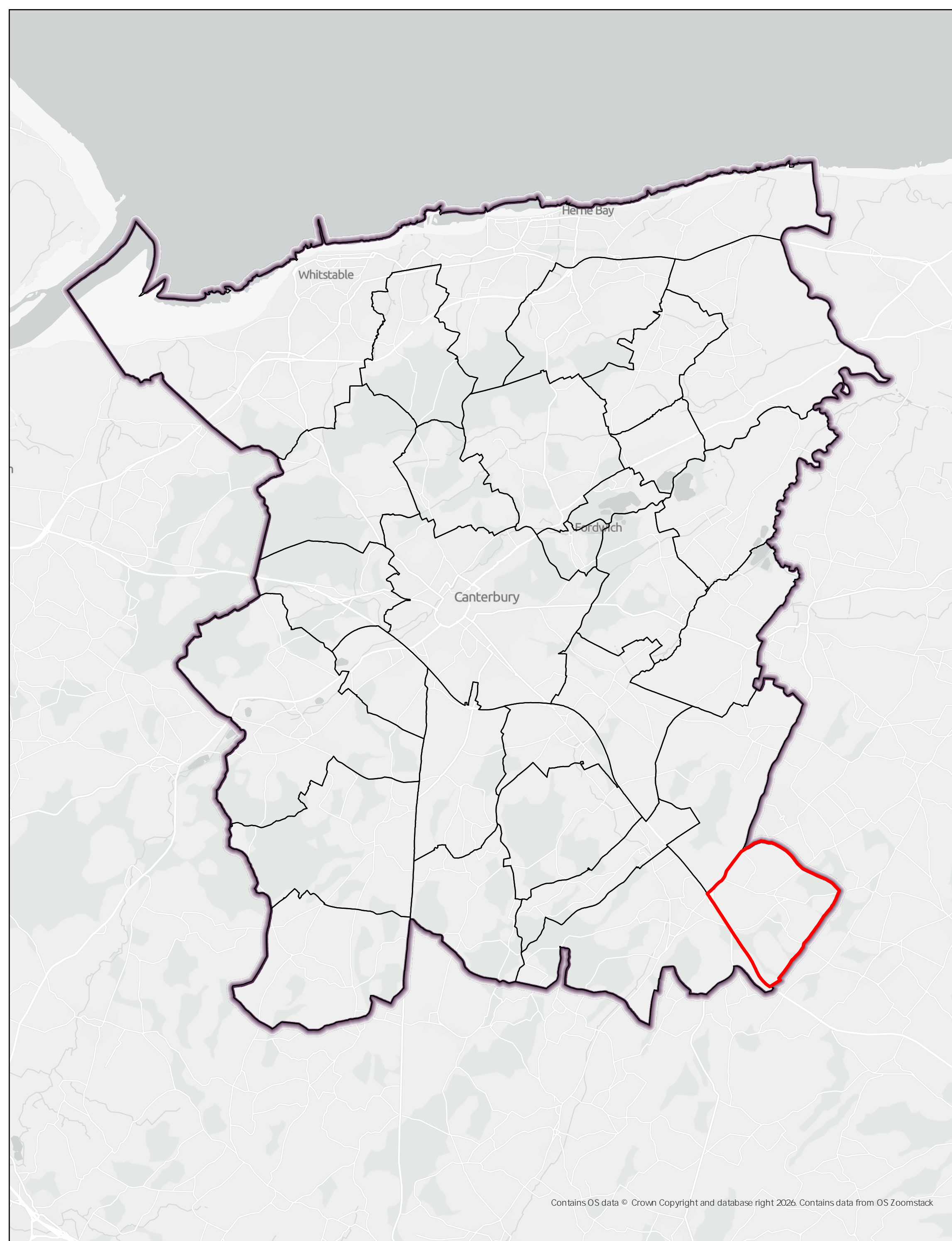
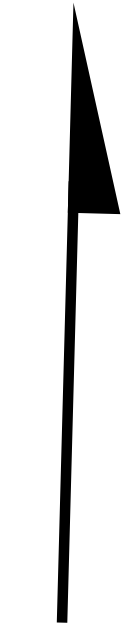


Parish: Wickhambreaux  
Area: 11461758.16 Square Kilometers  
1146.18 Hectares

Legend:

- Parishes
- District Boundary





Parish: Womenswold  
Area: 7413566.48 Square Kilometers  
741.36 Hectares

- Parishes
- District Boundary

